



MARINA

SECRETARÍA DE MARINA

INFORME ESTADISTICO MENSUAL

MOVIMIENTO DE CARGA, BUQUES Y PASAJEROS EN LOS PUERTOS DE MÉXICO

Enero - Marzo, 2021- 2022 ^{p/}

^{p/} Datos preliminares

COMENTARIOS

- Se presenta un reporte del movimiento de carga general suelta y contenerizada, graneles, petróleo, transbordadores, vehículos automotores y cruceros del periodo enero - marzo de 2022, comparado con el mismo lapso de 2021.
- Asimismo, se presenta un reporte comparativo del movimiento costero de pasajeros atendidos en los puertos, así como el cuadro que contiene la carga de transbordadores, lo que se refleja en las cifras totales del movimiento nacional de carga.
- Es importante especificar que las cifras de la carga general contenerizada, no incluyen la tara de los contenedores, es decir, el peso propio del contenedor.
- En el Sistema Portuario Nacional se manejaron 68 millones 700 mil 706 toneladas de carga, siendo el periodo enero - marzo de 2022, 5.9% mayor en comparación con el mismo periodo de 2021.
- En lo que respecta al movimiento de petróleo y derivados, totalizó 24 millones 573 mil 001 toneladas, que representan el 35.76% del total nacional.
- Los graneles minerales alcanzaron 15 millones 402 mil 851 toneladas, que corresponden al 22.42% del total, los agrícolas con 3 millones 877 mil 238 toneladas participaron con un 5.64%.
- En el manejo de la carga general contenerizada se obtuvo un total de 14 millones 578 mil 718 toneladas lo que representa el 21.85% del total nacional.
- La carga general suelta participó con el 10.95% del total nacional con 7 millones 527 mil 291 toneladas.
- En lo referente al manejo de otros fluidos diferentes al petróleo se manejaron 2 millón 741 mil 607 toneladas alcanzando el 3.99% del total de la carga manejada en el Sistema Portuario Nacional.
- En el tráfico de contenedores se operaron 2 millón 004 mil 031 TEU's, cantidad 12.6% superior al movimiento registrado en el periodo enero - marzo de 2021.
- En cuanto a los pasajeros de cruceros se presenta con un total 1 millón 355 mil 827 pasajeros, siendo el periodo enero - marzo de 2022, mayor en comparación con el mismo periodo de 2021.

ÍNDICE

| | |
|-------------------------------------|----|
| Movimiento nacional de carga | 1 |
| Movimiento en puertos comerciales | 12 |
| Petróleo y derivados | 27 |
| Buques y transbordadores | 29 |
| Contenedores | 34 |
| Vehículos automotores | 46 |
| Movimiento de pasajeros en cruceros | 48 |

Movimiento nacional de carga

MOVIMIENTO NACIONAL DE CARGA

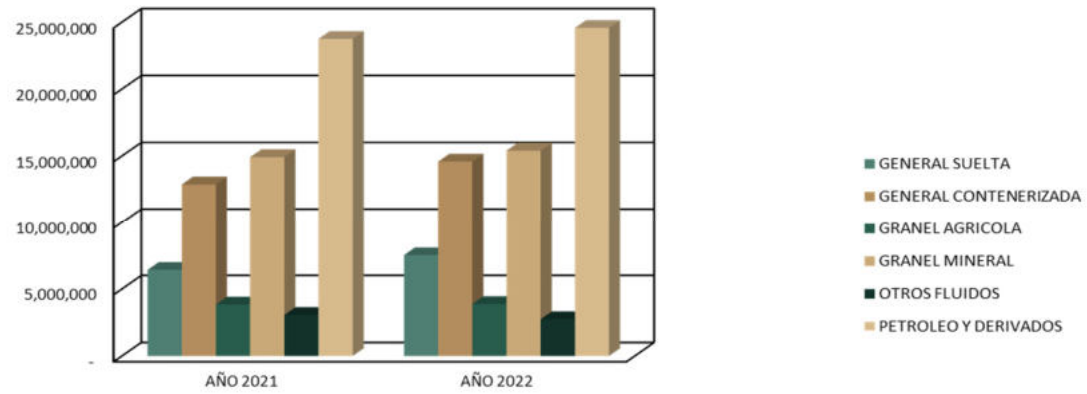
Enero – marzo

Toneladas

| TIPO DE CARGA | ALTURA | | | CABOTAJE | | | TOTAL | | |
|-----------------------|-------------------|-------------------|------------|-------------------|-------------------|------------|-------------------|-------------------|------------|
| | 2021 | 2022 | % | 2021 | 2022 | % | 2021 | 2022 | % |
| GENERAL SUELTA | 3,632,130 | 4,361,061 | 20.1 | 2,790,872 | 3,166,230 | 13.4 | 6,423,002 | 7,527,291 | 17.2 |
| GENERAL CONTENERIZADA | 12,852,598 | 14,560,601 | 13.3 | 17,512 | 18,117 | 3.5 | 12,870,110 | 14,578,718 | 13.3 |
| GRANEL AGRICOLA | 3,825,266 | 3,877,238 | 1.4 | 11,005 | - | N/C | 3,836,271 | 3,877,238 | 1.1 |
| GRANEL MINERAL | 9,653,984 | 9,199,659 | (4.7) | 5,259,754 | 6,203,192 | 17.9 | 14,913,738 | 15,402,851 | 3.3 |
| OTROS FLUIDOS | 3,011,579 | 2,703,668 | (10.2) | 49,252 | 37,939 | (23.0) | 3,060,831 | 2,741,607 | (10.4) |
| PETROLEO Y DERIVADOS | 19,705,681 | 21,436,940 | 8.8 | 4,045,200 | 3,136,061 | (22.5) | 23,750,881 | 24,573,001 | 3.5 |
| TOTAL | 52,681,238 | 56,139,167 | 6.6 | 12,173,595 | 12,561,539 | 3.2 | 64,854,833 | 68,700,706 | 5.9 |

N/C : NO COMPARABLE

COMPARATIVO POR TIPO DE CARGA OPERADA (TOTAL)



RESUMEN GLOBAL

TOTAL POR TIPO DE CARGA

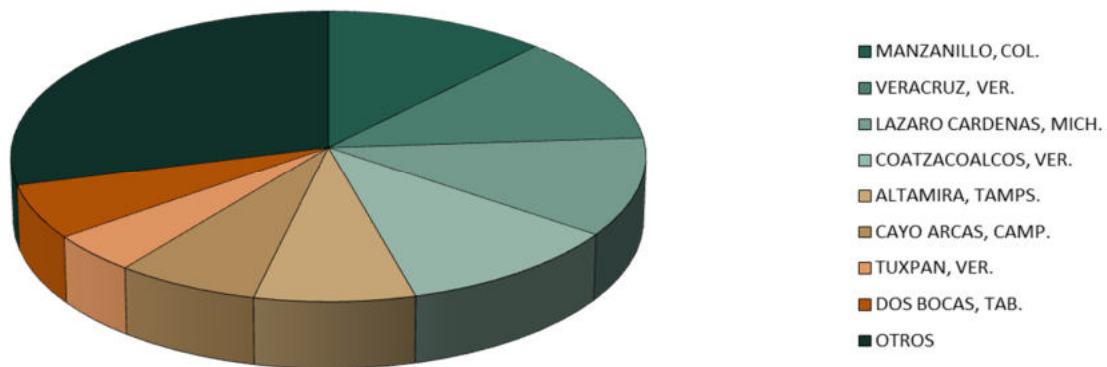
Enero – marzo

Toneladas

| UBICACION | GENERAL | | | | GRANELES | | | | PETROLEO Y DERIVADOS | | OTROS FLUIDOS | | TOTAL | | | | |
|------------------------------|------------------|------------------|-------------------|-------------------|------------------|------------------|-------------------|-------------------|----------------------|-------------------|------------------|------------------|-------------------|-------------------|-------------|------|---|
| | SUELTA | | CONTENERIZADA | | AGRICOLAS | | MINERALES | | 2021 | 2022 | 2021 | 2022 | 2021 | 2022 | 2021 | 2022 | % |
| | 2021 | 2022 | 2021 | 2022 | 2021 | 2022 | 2021 | 2022 | | | | | | | | | |
| PACIFICO | 3,263,711 | 3,709,055 | 7,987,755 | 9,595,966 | 574,748 | 589,088 | 10,512,754 | 10,885,921 | 4,627,928 | 5,187,436 | 474,748 | 236,892 | 27,441,644 | 30,204,358 | 10.1 | | |
| ROSARITO, B.C. | - | - | - | - | - | - | - | - | 483,371 | 814,080 | - | - | 483,371 | 814,080 | 68.4 | | |
| EL SAUZAL, B.C. | 34,124 | 30,320 | - | - | - | - | - | - | - | - | - | - | 34,124 | 30,320 | (11.1) | | |
| ENSENADA, B.C. | 89,888 | 146,934 | 439,879 | 517,231 | - | - | 106,000 | 119,953 | - | - | 61,101 | - | 696,868 | 784,118 | 12.5 | | |
| ISLA DE CEDROS, B.C. | - | - | - | - | - | - | - | - | 3,265,689 | 2,835,755 | - | - | 3,265,689 | 2,835,755 | (13.2) | | |
| GUERRERO NEGRO, B.C.S. | - | - | - | - | - | - | - | - | 1,255,924 | 1,590,614 | - | - | 1,255,924 | 1,590,614 | 26.6 | | |
| SAN CARLOS, B.C.S. | 12,920 | 25,633 | - | - | - | - | - | - | - | - | - | - | 26,821 | 47,380 | 76.7 | | |
| LA PAZ, B.C.S. | 304,847 | 351,583 | - | - | - | - | - | - | 246,259 | 260,916 | - | - | 551,106 | 612,499 | 11.1 | | |
| PICHILINGUE, B.C.S. | 524,831 | 618,309 | - | 26,931 | - | - | 65,962 | 70,615 | 17,455 | 8,052 | - | 13,477 | 608,248 | 737,384 | 21.2 | | |
| SAN JUAN DE LA COSTA, B.C.S. | - | - | - | - | - | - | 200,888 | 216,693 | - | - | - | - | 200,888 | 216,693 | 7.9 | | |
| ISLA SAN MARCOS, B.C.S. | 2,999 | 2,031 | - | - | - | - | 575,497 | 456,072 | - | - | - | - | 578,496 | 458,103 | (20.8) | | |
| PUNTA SANTA MARIA, B.C.S. | - | - | - | - | - | - | - | - | 211,285 | 317,621 | - | - | 211,285 | 317,621 | 50.3 | | |
| SANTA ROSALIA, B.C.S. | 7,804 | 2,031 | - | - | - | - | - | - | - | - | - | - | 7,804 | 2,031 | (74.0) | | |
| PUERTO LIBERTAD, SON. | - | - | - | - | - | - | - | - | - | - | - | - | - | - | N/C | | |
| GUAYMAS, SON. | 10,413 | 33,650 | 45,169 | 34,386 | 76,917 | 81,761 | 1,290,517 | 1,177,011 | 264,504 | 387,056 | - | 27,480 | 1,687,520 | 1,741,344 | 3.2 | | |
| TOPOLOBAMPO, SIN. | 528,329 | 608,341 | - | - | 98,989 | - | 302,791 | 235,161 | 344,445 | 310,284 | - | - | 1,274,554 | 1,153,786 | (9.5) | | |
| MAZATLAN, SIN. | 422,860 | 512,089 | 100,287 | 79,184 | - | - | - | - | 276,459 | 299,511 | - | - | 799,606 | 890,784 | 11.4 | | |
| MANZANILLO, COL. | 517,623 | 696,224 | 5,558,198 | 5,420,949 | 352,957 | 448,432 | 1,230,890 | 993,130 | 489,859 | 669,248 | - | - | 8,149,527 | 8,227,983 | 1.0 | | |
| CUYUTLAN, COL. | - | - | - | - | - | - | - | - | - | - | 210,332 | 33,638 | 210,332 | 33,638 | (84.0) | | |
| LAZARO CARDENAS, MICH. | 801,813 | 675,434 | 1,783,606 | 3,462,425 | - | - | 2,007,311 | 2,873,296 | 438,539 | 379,308 | 200,808 | 162,297 | 5,232,077 | 7,552,760 | 44.4 | | |
| ACAPULCO, GRO. | 1,718 | - | - | - | - | - | - | - | 160,966 | 154,997 | - | - | 162,684 | 154,997 | (4.7) | | |
| SALINA CRUZ, OAX. | - | - | 10,688 | 8,232 | 25,000 | 33,500 | - | - | 1,892,170 | 1,882,237 | 2,507 | - | 1,930,365 | 1,923,969 | (0.3) | | |
| PUERTO CHIAPAS, CHIS. | 3,542 | 6,476 | 49,928 | 46,628 | 20,885 | 25,395 | - | - | - | - | - | - | 74,355 | 78,499 | 5.6 | | |
| GOLFO - CARIBE | 3,159,291 | 3,818,236 | 4,882,355 | 4,982,752 | 3,261,523 | 3,288,150 | 4,400,984 | 4,516,930 | 19,122,953 | 19,385,565 | 2,586,083 | 2,504,715 | 37,413,189 | 38,496,348 | 2.9 | | |
| ALTAMIRA, TAMPS. | 852,222 | 1,121,795 | 1,964,659 | 1,897,777 | 222,563 | 208,511 | 1,162,287 | 1,144,687 | - | - | 845,065 | 935,899 | 5,046,796 | 5,308,669 | 5.2 | | |
| TAMPICO, TAMPS. | 430,990 | 485,131 | 50,617 | 29,073 | 56,800 | 52,591 | 355,395 | 296,949 | 1,136,252 | 1,087,600 | 29,383 | 11,991 | 2,059,437 | 1,963,335 | (4.7) | | |
| TUXPAN, VER. | 58,967 | 53,185 | 109,867 | 125,117 | 279,168 | 213,977 | 76,412 | 15,000 | 1,556,015 | 1,943,516 | 512,972 | 644,732 | 2,593,401 | 2,995,527 | 15.5 | | |
| VERACRUZ, VER. | 733,102 | 776,363 | 2,498,513 | 2,729,785 | 1,762,055 | 1,807,316 | 1,090,011 | 1,189,644 | 556,614 | 1,416,297 | 726,391 | 276,125 | 7,366,686 | 8,195,530 | 11.3 | | |
| COATZACOALCOS, VER. | 104,765 | 121,984 | 23,013 | 26,870 | 286,448 | 355,608 | 279,133 | 448,112 | 5,213,447 | 5,951,420 | 449,264 | 607,801 | 6,356,070 | 7,511,795 | 18.2 | | |
| FRONTERA, TAB. | 526 | 15,404 | - | - | - | - | - | - | 561 | - | - | - | 1,087 | 15,404 | 1,317.1 | | |
| CHILTEPEC, TAB. | 2,149 | 607 | - | - | - | - | - | - | - | - | - | - | 2,149 | 607 | (71.8) | | |
| DOS BOCAS, TAB. | 590,971 | 573,564 | - | - | 29,829 | 30,000 | 4,664 | 19,400 | 4,992,995 | 3,500,774 | 17,906 | 24,462 | 5,636,365 | 4,148,200 | (26.4) | | |
| CD. DEL CARMEN, CAMP. | 72,061 | 79,279 | - | - | - | - | 2,551 | - | - | - | - | - | 76,727 | 79,279 | 3.3 | | |
| SEYBAPLAYA, CAMP. | 8,723 | 6,888 | - | - | - | - | - | 43,537 | - | - | - | - | 8,723 | 50,425 | 478.1 | | |
| LERMA, CAMP. | - | - | - | - | - | - | - | - | 26,558 | 19,662 | - | - | 26,558 | 19,662 | (26.0) | | |
| CAYO ARCAS, CAMP. | - | - | - | - | - | - | - | - | 5,084,339 | 4,721,238 | - | - | 5,084,339 | 4,721,238 | (7.1) | | |
| PROGRESO, YUC. | 22,356 | 96,249 | 230,024 | 168,313 | 624,660 | 620,147 | 65,130 | 340,422 | 556,172 | 745,058 | 2,987 | 3,705 | 1,501,329 | 1,973,894 | 31.5 | | |
| LAS COLORADAS, YUC. | - | - | - | - | - | - | - | - | - | - | - | - | - | - | N/C | | |
| PUNTA SAM, Q. ROO | 14,128 | 66,420 | - | - | - | - | - | - | - | - | - | - | 14,128 | 66,420 | 370.1 | | |
| ISLA MUJERES, Q. ROO | 14,128 | 66,420 | - | - | - | - | - | - | - | - | - | - | 14,128 | 66,420 | 370.1 | | |
| PUERTO MORELOS, Q. ROO | 335 | 25 | 5,662 | 5,817 | - | - | - | - | - | - | - | - | 5,997 | 5,842 | (2.6) | | |
| COZUMEL, Q. ROO | 126,934 | 177,461 | - | - | - | - | - | - | - | - | - | - | 126,934 | 177,461 | 39.8 | | |
| PUNTA VENADO, Q. ROO | 126,934 | 177,461 | - | - | - | - | 1,365,401 | 1,019,179 | - | - | - | - | 1,492,335 | 1,196,640 | (19.8) | | |
| TOTAL | 6,423,002 | 7,527,291 | 12,870,110 | 14,578,718 | 3,836,271 | 3,877,238 | 14,913,738 | 15,402,851 | 23,750,881 | 24,573,001 | 3,060,831 | 2,741,607 | 64,854,833 | 68,700,706 | 5.9 | | |

NC : NO COMPARABLE

PARTICIPACION EN EL MOVIMIENTO DE CARGA



DISTRIBUCION POR PUERTO

ALTURA POR TIPO DE CARGA

Enero – marzo

Toneladas

| UBICACION | GENERAL | | | | GRANELES | | | | PETROLEO Y DERIVADOS | | OTROS FLUIDOS | | TOTAL | | | | |
|------------------------------|------------------|------------------|-------------------|-------------------|------------------|------------------|------------------|------------------|----------------------|-------------------|------------------|------------------|-------------------|-------------------|-------------|------|---|
| | SUELTA | | CONTENERIZADA | | AGRICOLAS | | MINERALES | | 2021 | 2022 | 2021 | 2022 | 2021 | 2022 | 2021 | 2022 | % |
| | 2021 | 2022 | 2021 | 2022 | 2021 | 2022 | 2021 | 2022 | | | | | | | | | |
| PACIFICO | 1,525,548 | 1,664,753 | 7,970,243 | 9,577,849 | 563,743 | 589,088 | 5,469,265 | 5,375,752 | 2,574,177 | 3,293,995 | 472,241 | 223,415 | 18,575,217 | 20,724,852 | 11.6 | | |
| ROSARITO, B.C. | - | - | - | - | - | - | - | - | 465,936 | 814,080 | - | - | 465,936 | 814,080 | 74.7 | | |
| EL SAUZAL, B.C. | - | - | - | - | - | - | - | - | - | - | - | - | - | - | N/C | | |
| ENSENADA, B.C. | 79,814 | 130,403 | 439,879 | 517,231 | - | - | - | 40,000 | - | - | 61,101 | - | 580,794 | 687,634 | 18.4 | | |
| ISLA DE CEDROS, B.C. | - | - | - | - | - | - | 1,881,705 | 1,253,062 | - | - | - | - | 1,881,705 | 1,253,062 | (33.4) | | |
| GUERRERO NEGRO, B.C.S. | - | - | - | - | - | - | - | - | - | - | - | - | - | - | N/C | | |
| SAN CARLOS, B.C.S. | - | - | - | - | - | - | - | - | - | - | - | - | - | - | N/C | | |
| LA PAZ, B.C.S. | 2,024 | 537 | - | - | - | - | - | - | 79,540 | 145,409 | - | - | 81,564 | 145,946 | 78.9 | | |
| PICHILINGUE, B.C.S. | - | 956 | - | 26,931 | - | - | - | - | - | - | - | - | - | 27,887 | N/C | | |
| SAN JUAN DE LA COSTA, B.C.S. | - | - | - | - | - | - | - | - | - | - | - | - | - | - | N/C | | |
| ISLA SAN MARCOS, B.C.S. | - | - | - | - | - | - | 575,497 | 456,072 | - | - | - | - | 575,497 | 456,072 | (20.8) | | |
| PUNTA SANTA MARIA, B.C.S. | - | - | - | - | - | - | 165,482 | 317,621 | - | - | - | - | 165,482 | 317,621 | 91.9 | | |
| SANTA ROSALIA, B.C.S. | - | - | - | - | - | - | - | - | - | - | - | - | - | - | N/C | | |
| PUERTO LIBERTAD, SON. | - | - | - | - | - | - | - | - | - | - | - | - | - | - | N/C | | |
| GUAYMAS, SON. | 8,161 | 33,650 | 45,169 | 34,386 | 76,917 | 81,761 | 829,981 | 712,562 | 102,907 | 199,755 | - | 27,480 | 1,063,135 | 1,089,594 | 2.5 | | |
| TOPOLOBAMPO, SIN. | 26,938 | - | - | - | 87,984 | - | 236,972 | 156,343 | 259,188 | 283,347 | - | - | 611,082 | 439,690 | (28.0) | | |
| MAZATLAN, SIN. | 102,606 | 151,751 | 93,463 | 69,299 | - | - | - | - | 101,086 | 173,726 | - | - | 297,155 | 394,776 | 32.9 | | |
| MANZANILLO, COL. | 514,042 | 693,910 | 5,558,198 | 5,420,949 | 352,957 | 448,432 | 754,706 | 531,760 | 342,049 | 483,377 | - | - | 7,521,952 | 7,578,428 | 0.8 | | |
| CUYUTLAN, COL. | - | - | - | - | - | - | - | - | - | - | 210,332 | 33,638 | 210,332 | 33,638 | (84.0) | | |
| LAZARO CARDENAS, MICH. | 790,245 | 652,148 | 1,783,606 | 3,462,425 | - | - | 1,024,922 | 1,908,332 | 232,561 | 140,023 | 200,808 | 162,297 | 4,032,142 | 6,325,225 | 56.9 | | |
| ACAPULCO, GRO. | 1,718 | - | - | - | - | - | - | - | - | - | - | - | 1,718 | - | N/C | | |
| SALINA CRUZ, OAX. | - | - | - | - | 25,000 | 33,500 | - | - | 990,910 | 1,054,278 | - | - | 1,015,910 | 1,087,778 | 7.1 | | |
| PUERTO CHIAPAS, CHIS. | - | 1,398 | 49,928 | 46,628 | 20,885 | 25,395 | - | - | - | - | - | - | 70,813 | 73,421 | 3.7 | | |
| GOLFO - CARIBE | 2,106,582 | 2,696,308 | 4,882,355 | 4,982,752 | 3,261,523 | 3,288,150 | 4,184,719 | 3,823,907 | 17,131,504 | 18,142,945 | 2,539,338 | 2,480,253 | 34,106,021 | 35,414,315 | 3.8 | | |
| ALTAMIRA, TAMPS. | 852,222 | 1,121,795 | 1,964,659 | 1,897,777 | 222,563 | 208,511 | 1,162,287 | 1,130,005 | - | - | 830,518 | 935,899 | 5,032,249 | 5,293,987 | 5.2 | | |
| TAMPICO, TAMPS. | 380,648 | 482,529 | 50,617 | 29,073 | 56,800 | 52,591 | 249,571 | 211,836 | 953,635 | 1,056,821 | 17,206 | 11,991 | 1,708,477 | 1,844,841 | 8.0 | | |
| TUXPAN, VER. | 46,542 | 53,185 | 109,867 | 125,117 | 279,168 | 213,977 | 76,412 | 15,000 | 1,333,640 | 1,943,516 | 512,972 | 644,732 | 2,358,601 | 2,995,527 | 27.0 | | |
| VERACRUZ, VER. | 733,102 | 776,363 | 2,498,513 | 2,729,785 | 1,762,055 | 1,807,316 | 1,090,011 | 935,598 | 408,729 | 1,339,924 | 726,391 | 276,125 | 7,218,801 | 7,865,111 | 9.0 | | |
| COATZACOALCOS, VER. | 77,079 | 117,235 | 23,013 | 26,870 | 286,448 | 355,608 | 234,238 | 411,965 | 4,347,191 | 5,366,704 | 449,264 | 607,801 | 5,417,233 | 6,886,183 | 27.1 | | |
| FRONTERA, TAB. | - | - | - | - | - | - | - | - | - | - | - | - | - | - | N/C | | |
| CHILTEPEC, TAB. | - | - | - | - | - | - | - | - | - | - | - | - | - | - | N/C | | |
| DOS BOCAS, TAB. | 808 | 48,849 | - | - | 29,829 | 30,000 | - | 16,200 | 4,893,631 | 3,425,548 | - | - | 4,924,268 | 3,520,597 | (28.5) | | |
| CD. DEL CARMEN, CAMP. | - | 78 | - | - | - | - | - | - | - | - | - | - | - | 78 | N/C | | |
| SEYBAPLAYA, CAMP. | - | - | - | - | - | - | - | - | - | - | - | - | - | - | N/C | | |
| LERMA, CAMP. | - | - | - | - | - | - | - | - | - | - | - | - | - | - | N/C | | |
| CAYO ARCAS, CAMP. | - | - | - | - | - | - | - | - | 5,084,339 | 4,721,238 | - | - | 5,084,339 | 4,721,238 | (7.1) | | |
| PROGRESO, YUC. | 15,850 | 96,249 | 230,024 | 168,313 | 624,660 | 620,147 | 65,130 | 114,510 | 110,339 | 289,194 | 2,987 | 3,705 | 1,048,990 | 1,292,118 | 23.2 | | |
| LAS COLORADAS, YUC. | - | - | - | - | - | - | - | - | - | - | - | - | - | - | N/C | | |
| PUNTA SAM, Q. ROO | - | - | - | - | - | - | - | - | - | - | - | - | - | - | N/C | | |
| ISLA MUJERES, Q. ROO | - | - | - | - | - | - | - | - | - | - | - | - | - | - | N/C | | |
| PUERTO MORELOS, Q. ROO | 331 | 25 | 5,662 | 5,817 | - | - | - | - | - | - | - | - | 5,993 | 5,842 | (2.5) | | |
| COZUMEL, Q. ROO | - | - | - | - | - | - | - | - | - | - | - | - | - | - | N/C | | |
| PUNTA VENADO, Q. ROO | - | - | - | - | - | - | 1,307,070 | 988,793 | - | - | - | - | 1,307,070 | 988,793 | (24.4) | | |
| TOTAL | 3,632,130 | 4,361,061 | 12,852,598 | 14,560,601 | 3,825,266 | 3,877,238 | 9,653,984 | 9,199,659 | 19,705,681 | 21,436,940 | 3,011,579 | 2,703,668 | 52,681,238 | 56,139,167 | 6.6 | | |

N/C : NO COMPARABLE

IMPORTACION POR TIPO DE CARGA

Enero – marzo

Toneladas

| UBICACION | GENERAL | | | | GRANELES | | | | PETROLEO Y DERIVADOS | | OTROS FLUIDOS | | TOTAL | | | | |
|------------------------------|------------------|------------------|------------------|------------------|------------------|------------------|------------------|------------------|----------------------|------------------|------------------|------------------|-------------------|-------------------|-------------|------|---|
| | SUELTA | | CONTENERIZADA | | AGRICOLAS | | MINERALES | | 2021 | 2022 | 2021 | 2022 | 2021 | 2022 | 2021 | 2022 | % |
| | 2021 | 2022 | 2021 | 2022 | 2021 | 2022 | 2021 | 2022 | | | | | | | | | |
| PACIFICO | 801,688 | 1,150,537 | 5,128,552 | 6,188,175 | 352,957 | 453,932 | 1,440,678 | 2,114,733 | 1,536,338 | 1,960,076 | 472,241 | 204,615 | 9,732,454 | 12,072,068 | 24.0 | | |
| ROSARITO, B.C. | - | - | - | - | - | - | - | - | 465,936 | 814,080 | - | - | 465,936 | 814,080 | 74.7 | | |
| EL SAUZAL, B.C. | - | - | - | - | - | - | - | - | - | - | - | - | - | - | N/C | | |
| ENSENADA, B.C. | 78,963 | 130,403 | 272,596 | 348,498 | - | - | - | 40,000 | - | - | 61,101 | - | 412,680 | 518,901 | 25.7 | | |
| ISLA DE CEDROS, B.C. | - | - | - | - | - | - | - | - | - | - | - | - | - | - | N/C | | |
| GUERRERO NEGRO, B.C.S. | - | - | - | - | - | - | - | - | - | - | - | - | - | - | N/C | | |
| SAN CARLOS, B.C.S. | - | - | - | - | - | - | - | - | - | - | - | - | - | - | N/C | | |
| LA PAZ, B.C.S. | 718 | 488 | - | - | - | - | - | - | 79,540 | 145,409 | - | - | 80,258 | 145,897 | 81.8 | | |
| PICHILINGUE, B.C.S. | - | 699 | - | 26,931 | - | - | - | - | - | - | - | - | - | 27,630 | N/C | | |
| SAN JUAN DE LA COSTA, B.C.S. | - | - | - | - | - | - | - | - | - | - | - | - | - | - | N/C | | |
| ISLA SAN MARCOS, B.C.S. | - | - | - | - | - | - | - | - | - | - | - | - | - | - | N/C | | |
| PUNTA SANTA MARIA, B.C.S. | - | - | - | - | - | - | - | - | - | - | - | - | - | - | N/C | | |
| SANTA ROSALIA, B.C.S. | - | - | - | - | - | - | - | - | - | - | - | - | - | - | N/C | | |
| PUERTO LIBERTAD, SON. | - | - | - | - | - | - | - | - | - | - | - | - | - | - | N/C | | |
| GUAYMAS, SON. | 8,161 | 33,650 | 11,918 | 7,990 | - | - | 104,057 | 84,695 | 102,907 | 199,755 | - | 27,480 | 227,043 | 353,570 | 55.7 | | |
| TOPOLOBAMPO, SIN. | 26,938 | - | - | - | - | - | 236,972 | 156,343 | 259,188 | 283,347 | - | - | 523,098 | 439,690 | (15.9) | | |
| MAZATLAN, SIN. | 68,920 | 125,456 | 43,982 | 27,656 | - | - | - | - | 101,086 | 173,726 | - | - | 213,988 | 326,838 | 52.7 | | |
| MANZANILLO, COL. | 512,003 | 678,449 | 3,577,198 | 3,679,007 | 352,957 | 448,432 | 274,237 | 205,134 | 342,049 | 253,000 | - | - | 5,058,444 | 5,264,022 | 4.1 | | |
| CUYUTLAN, COL. | - | - | - | - | - | - | - | - | - | - | 210,332 | 33,638 | 210,332 | 33,638 | (84.0) | | |
| LAZARO CARDENAS, MICH. | 105,985 | 179,994 | 1,220,948 | 2,093,929 | - | - | 825,412 | 1,628,561 | 166,469 | 90,759 | 200,808 | 143,497 | 2,519,622 | 4,136,740 | 64.2 | | |
| ACAPULCO, GRO. | - | - | - | - | - | - | - | - | - | - | - | - | - | - | N/C | | |
| SALINA CRUZ, OAX. | - | - | - | - | - | - | 5,500 | - | 19,163 | - | - | - | 19,163 | 5,500 | (71.3) | | |
| PUERTO CHIAPAS, CHIS. | - | 1,398 | 1,910 | 4,164 | - | - | - | - | - | - | - | - | 1,910 | 5,562 | 191.2 | | |
| GOLFO - CARIBE | 1,385,438 | 1,731,946 | 2,614,869 | 2,623,769 | 2,985,313 | 2,940,022 | 2,567,532 | 2,609,360 | 3,391,010 | 5,033,965 | 2,367,597 | 2,258,798 | 15,311,759 | 17,197,860 | 12.3 | | |
| ALTAMIRA, TAMPS. | 679,859 | 937,696 | 951,069 | 894,907 | 222,563 | 208,511 | 1,031,379 | 1,045,287 | - | - | 830,518 | 935,899 | 3,715,388 | 4,022,300 | 8.3 | | |
| TAMPICO, TAMPS. | 317,852 | 281,118 | 1,745 | 6,095 | - | - | 97,247 | 98,858 | 177,638 | 187,156 | 7,197 | - | 601,679 | 573,227 | (4.7) | | |
| TUXPAN, VER. | 45,717 | 50,546 | 23,475 | 26,953 | 279,168 | 213,977 | 76,412 | 15,000 | 1,333,640 | 1,943,516 | 510,155 | 644,732 | 2,268,567 | 2,894,724 | 27.6 | | |
| VERACRUZ, VER. | 296,423 | 321,663 | 1,577,555 | 1,635,241 | 1,622,024 | 1,596,333 | 1,063,126 | 927,461 | 408,729 | 1,339,924 | 726,391 | 276,125 | 5,694,248 | 6,096,747 | 7.1 | | |
| COATZACOALCOS, VER. | 43,639 | 63,573 | 1,574 | 830 | 236,898 | 301,054 | 234,238 | 392,044 | 1,237,328 | 1,266,604 | 290,349 | 398,337 | 2,044,026 | 2,422,442 | 18.5 | | |
| FRONTERA, TAB. | - | - | - | - | - | - | - | - | - | - | - | - | - | - | N/C | | |
| CHILTEPEC, TAB. | - | - | - | - | - | - | - | - | - | - | - | - | - | - | N/C | | |
| DOS BOCAS, TAB. | 808 | 48,625 | - | - | - | - | - | 16,200 | 123,336 | 7,571 | - | - | 124,144 | 72,396 | (41.7) | | |
| CD. DEL CARMEN, CAMP. | - | 78 | - | - | - | - | - | - | - | - | - | - | - | 78 | N/C | | |
| SEYBAPLAYA, CAMP. | - | - | - | - | - | - | - | - | - | - | - | - | - | - | N/C | | |
| LERMA, CAMP. | - | - | - | - | - | - | - | - | - | - | - | - | - | - | N/C | | |
| CAYO ARCAS, CAMP. | - | - | - | - | - | - | - | - | - | - | - | - | - | - | N/C | | |
| PROGRESO, YUC. | 832 | 28,629 | 57,266 | 56,125 | 624,660 | 620,147 | 65,130 | 114,510 | 110,339 | 289,194 | 2,987 | 3,705 | 861,214 | 1,112,310 | 29.2 | | |
| LAS COLORADAS, YUC. | - | - | - | - | - | - | - | - | - | - | - | - | - | - | N/C | | |
| PUNTA SAM, Q. ROO | - | - | - | - | - | - | - | - | - | - | - | - | - | - | N/C | | |
| ISLA MUJERES, Q. ROO | - | - | - | - | - | - | - | - | - | - | - | - | - | - | N/C | | |
| PUERTO MORELOS, Q. ROO | 308 | 18 | 2,185 | 3,618 | - | - | - | - | - | - | - | - | 2,493 | 3,636 | 45.8 | | |
| COZUMEL, Q. ROO | - | - | - | - | - | - | - | - | - | - | - | - | - | - | N/C | | |
| PUNTA VENADO, Q. ROO | - | - | - | - | - | - | - | - | - | - | - | - | - | - | N/C | | |
| TOTAL | 2,187,126 | 2,882,483 | 7,743,421 | 8,811,944 | 3,338,270 | 3,393,954 | 4,008,210 | 4,724,093 | 4,927,348 | 6,994,041 | 2,839,838 | 2,463,413 | 25,044,213 | 29,269,928 | 16.9 | | |

N/C: NO COMPARABLE

EXPORTACION POR TIPO DE CARGA
Enero – marzo

Toneladas

| UBICACION | GENERAL | | | | GRANELES | | | | PETROLEO Y DERIVADOS | | OTROS FLUIDOS | | TOTAL | | |
|------------------------------|------------------|------------------|------------------|------------------|----------------|----------------|------------------|------------------|----------------------|-------------------|----------------|----------------|-------------------|-------------------|--------------|
| | SUELTA | | CONTENERIZADA | | AGRICOLAS | | MINERALES | | 2021 | 2022 | 2021 | 2022 | 2021 | 2022 | % |
| | 2021 | 2022 | 2021 | 2022 | 2021 | 2022 | 2021 | 2022 | | | | | | | |
| PACIFICO | 723,860 | 514,216 | 2,841,691 | 3,389,674 | 210,786 | 135,156 | 4,028,587 | 3,261,019 | 1,037,839 | 1,333,919 | - | 18,800 | 8,842,763 | 8,652,784 | (2.1) |
| ROSARITO, B.C. | - | - | - | - | - | - | - | - | - | - | - | - | - | - | N/C |
| EL SAUZAL, B.C. | - | - | - | - | - | - | - | - | - | - | - | - | - | - | N/C |
| ENSENADA, B.C. | 851 | - | 167,283 | 168,733 | - | - | - | - | - | - | - | - | 168,134 | 168,733 | 0.4 |
| ISLA DE CEDROS, B.C. | - | - | - | - | - | - | 1,881,705 | 1,253,062 | - | - | - | - | 1,881,705 | 1,253,062 | (33.4) |
| GUERRERO NEGRO, B.C.S. | - | - | - | - | - | - | - | - | - | - | - | - | - | - | N/C |
| SAN CARLOS, B.C.S. | - | - | - | - | - | - | - | - | - | - | - | - | - | - | N/C |
| LA PAZ, B.C.S. | 1,306 | 49 | - | - | - | - | - | - | - | - | - | - | 1,306 | 49 | (96.2) |
| PICHILINGUE, B.C.S. | - | 257 | - | - | - | - | - | - | - | - | - | - | - | 257 | N/C |
| SAN JUAN DE LA COSTA, B.C.S. | - | - | - | - | - | - | - | - | - | - | - | - | - | - | N/C |
| ISLA SAN MARCOS, B.C.S. | - | - | - | - | - | - | 575,497 | 456,072 | - | - | - | - | 575,497 | 456,072 | (20.8) |
| PUNTA SANTA MARIA, B.C.S. | - | - | - | - | - | - | 165,482 | 317,621 | - | - | - | - | 165,482 | 317,621 | 91.9 |
| SANTA ROSALIA, B.C.S. | - | - | - | - | - | - | - | - | - | - | - | - | - | - | N/C |
| PUERTO LIBERTAD, SON. | - | - | - | - | - | - | - | - | - | - | - | - | - | - | N/C |
| GUAYMAS, SON. | - | - | 33,251 | 26,396 | 76,917 | 81,761 | 725,924 | 627,867 | - | - | - | - | 836,092 | 736,024 | (12.0) |
| TOPOLOBAMPO, SIN. | - | - | - | - | 87,984 | - | - | - | - | - | - | - | 87,984 | - | N/C |
| MAZATLAN, SIN. | 33,686 | 26,295 | 49,481 | 41,643 | - | - | - | - | - | - | - | - | 83,167 | 67,938 | (18.3) |
| MANZANILLO, COL. | 2,039 | 15,461 | 1,981,000 | 1,741,942 | - | - | 480,469 | 326,626 | - | 230,377 | - | - | 2,463,508 | 2,314,406 | (6.1) |
| CUYUTLAN, COL. | - | - | - | - | - | - | - | - | - | - | - | - | - | - | N/C |
| LAZARO CARDENAS, MICH. | 684,260 | 472,154 | 562,658 | 1,368,496 | - | - | 199,510 | 279,771 | 66,092 | 49,264 | - | 18,800 | 1,512,520 | 2,188,485 | 44.7 |
| ACAPULCO, GRO. | 1,718 | - | - | - | - | - | - | - | - | - | - | - | 1,718 | - | N/C |
| SALINA CRUZ, OAX. | - | - | - | - | 25,000 | 28,000 | - | - | 971,747 | 1,054,278 | - | - | 996,747 | 1,082,278 | 8.6 |
| PUERTO CHIAPAS, CHIS. | - | - | 48,018 | 42,464 | 20,885 | 25,395 | - | - | - | - | - | - | 68,903 | 67,859 | (1.5) |
| GOLFO - CARIBE | 721,144 | 964,362 | 2,267,486 | 2,358,983 | 276,210 | 348,128 | 1,617,187 | 1,214,547 | 13,740,494 | 13,108,980 | 171,741 | 221,455 | 18,794,262 | 18,216,455 | (3.1) |
| ALTAMIRA, TAMPS. | 172,363 | 184,099 | 1,013,590 | 1,002,870 | - | - | 130,908 | 84,718 | - | - | - | - | 1,316,861 | 1,271,687 | (3.4) |
| TAMPICO, TAMPS. | 62,796 | 201,411 | 48,872 | 22,978 | 56,800 | 52,591 | 152,324 | 112,978 | 775,997 | 869,665 | 10,009 | 11,991 | 1,106,798 | 1,271,614 | 14.9 |
| TUXPAN, VER. | 825 | 2,639 | 86,392 | 98,164 | - | - | - | - | - | - | 2,817 | - | 90,034 | 100,803 | 12.0 |
| VERACRUZ, VER. | 436,679 | 454,700 | 920,958 | 1,094,544 | 140,031 | 210,983 | 26,885 | 8,137 | - | - | - | - | 1,524,553 | 1,768,364 | 16.0 |
| COATZACOALCOS, VER. | 33,440 | 53,662 | 21,439 | 26,040 | 49,550 | 54,554 | - | 19,921 | 3,109,863 | 4,100,100 | 158,915 | 209,464 | 3,373,207 | 4,463,741 | 32.3 |
| FRONTERA, TAB. | - | - | - | - | - | - | - | - | - | - | - | - | - | - | N/C |
| CHILTEPEC, TAB. | - | - | - | - | - | - | - | - | - | - | - | - | - | - | N/C |
| DOS BOCAS, TAB. | - | 224 | - | - | 29,829 | 30,000 | - | - | 4,770,295 | 3,417,977 | - | - | 4,800,124 | 3,448,201 | (28.2) |
| CD. DEL CARMEN, CAMP. | - | - | - | - | - | - | - | - | - | - | - | - | - | - | N/C |
| SEYBAPLAYA, CAMP. | - | - | - | - | - | - | - | - | - | - | - | - | - | - | N/C |
| LERMA, CAMP. | - | - | - | - | - | - | - | - | - | - | - | - | - | - | N/C |
| CAYO ARCAS, CAMP. | - | - | - | - | - | - | - | - | 5,084,339 | 4,721,238 | - | - | 5,084,339 | 4,721,238 | (7.1) |
| PROGRESO, YUC. | 15,018 | 67,620 | 172,758 | 112,188 | - | - | - | - | - | - | - | - | 187,776 | 179,808 | (4.2) |
| LAS COLORADAS, YUC. | - | - | - | - | - | - | - | - | - | - | - | - | - | - | N/C |
| PUNTA SAM, Q. ROO | - | - | - | - | - | - | - | - | - | - | - | - | - | - | N/C |
| ISLA MUJERES, Q. ROO | - | - | - | - | - | - | - | - | - | - | - | - | - | - | N/C |
| PUERTO MORELOS, Q. ROO | 23 | 7 | 3,477 | 2,199 | - | - | - | - | - | - | - | - | 3,500 | 2,206 | (37.0) |
| COZUMEL, Q. ROO | - | - | - | - | - | - | - | - | - | - | - | - | - | - | N/C |
| PUNTA VENADO, Q. ROO | - | - | - | - | - | - | 1,307,070 | 988,793 | - | - | - | - | 1,307,070 | 988,793 | (24.4) |
| TOTAL | 1,445,004 | 1,478,578 | 5,109,177 | 5,748,657 | 486,996 | 483,284 | 5,645,774 | 4,475,566 | 14,778,333 | 14,442,899 | 171,741 | 240,255 | 27,637,025 | 26,869,239 | (2.8) |

NIC : NO COMPARABLE

CABOTAJE POR TIPO DE CARGA

Enero – marzo

Toneladas

| UBICACION | GENERAL | | | | GRANELES | | | | PETROLEO Y DERIVADOS | | OTROS FLUIDOS | | TOTAL | | | | |
|------------------------------|------------------|------------------|---------------|---------------|---------------|----------|------------------|------------------|----------------------|------------------|---------------|---------------|-------------------|-------------------|--------------|------|---|
| | SUELTA | | CONTENERIZADA | | AGRICOLAS | | MINERALES | | 2021 | 2022 | 2021 | 2022 | 2021 | 2022 | 2021 | 2022 | % |
| | 2021 | 2022 | 2021 | 2022 | 2021 | 2022 | 2021 | 2022 | | | | | | | | | |
| PACIFICO | 1,738,163 | 2,044,302 | 17,512 | 18,117 | 11,005 | - | 5,043,489 | 5,510,169 | 2,053,751 | 1,893,441 | 2,507 | 13,477 | 8,866,427 | 9,479,506 | 6.9 | | |
| ROSARITO, B.C. | - | - | - | - | - | - | - | - | 17,435 | - | - | - | 17,435 | - | N/C | | |
| EL SAUZAL, B.C. | 34,124 | 30,320 | - | - | - | - | - | - | - | - | - | - | 34,124 | 30,320 | (11.1) | | |
| ENSENADA, B.C. | 10,074 | 16,531 | - | - | - | - | 106,000 | 79,953 | - | - | - | - | 116,074 | 96,484 | (16.9) | | |
| ISLA DE CEDROS, B.C. | - | - | - | - | - | - | 1,383,984 | 1,582,693 | - | - | - | - | 1,383,984 | 1,582,693 | 14.4 | | |
| GUERRERO NEGRO, B.C.S. | - | - | - | - | - | - | 1,255,924 | 1,590,614 | - | - | - | - | 1,255,924 | 1,590,614 | 26.6 | | |
| SAN CARLOS, B.C.S. | 12,920 | 25,633 | - | - | - | - | - | - | 13,901 | 21,747 | - | - | 26,821 | 47,380 | 76.7 | | |
| LA PAZ, B.C.S. | 302,823 | 351,046 | - | - | - | - | - | - | 166,719 | 115,507 | - | - | 469,542 | 466,553 | (0.6) | | |
| PICHLINGUE, B.C.S. | 524,831 | 617,353 | - | - | - | - | 65,962 | 70,615 | 17,455 | 8,052 | - | 13,477 | 608,248 | 709,497 | 16.6 | | |
| SAN JUAN DE LA COSTA, B.C.S. | - | - | - | - | - | - | 200,888 | 216,693 | - | - | - | - | 200,888 | 216,693 | 7.9 | | |
| ISLA SAN MARCOS, B.C.S. | 2,999 | 2,031 | - | - | - | - | - | - | - | - | - | - | 2,999 | 2,031 | (32.3) | | |
| PUNTA SANTA MARIA, B.C.S. | - | - | - | - | - | - | 45,803 | - | - | - | - | - | 45,803 | - | N/C | | |
| SANTA ROSALIA, B.C.S. | 7,804 | 2,031 | - | - | - | - | - | - | - | - | - | - | 7,804 | 2,031 | (74.0) | | |
| PUERTO LIBERTAD, SON. | - | - | - | - | - | - | - | - | - | - | - | - | - | - | N/C | | |
| GUAYMAS, SON. | 2,252 | - | - | - | - | - | 460,536 | 464,449 | 161,597 | 187,301 | - | - | 624,385 | 651,750 | 4.4 | | |
| TOPOLOBAMPO, SIN. | 501,391 | 608,341 | - | - | 11,005 | - | 65,819 | 78,818 | 85,257 | 26,937 | - | - | 663,472 | 714,096 | 7.6 | | |
| MAZATLAN, SIN. | 320,254 | 360,338 | 6,824 | 9,885 | - | - | - | - | 175,373 | 125,785 | - | - | 502,451 | 496,008 | (1.3) | | |
| MANZANILLO, COL. | 3,581 | 2,314 | - | - | - | - | 476,184 | 461,370 | 147,810 | 185,871 | - | - | 627,575 | 649,555 | 3.5 | | |
| CUYUTLAN, COL. | - | - | - | - | - | - | - | - | - | - | - | - | - | - | N/C | | |
| LAZARO CARDENAS, MICH. | 11,568 | 23,286 | - | - | - | - | 982,389 | 964,964 | 205,978 | 239,285 | - | - | 1,199,935 | 1,227,535 | 2.3 | | |
| ACAPULCO, GRO. | - | - | - | - | - | - | - | - | 160,966 | 154,997 | - | - | 160,966 | 154,997 | (3.7) | | |
| SALINA CRUZ, OAX. | - | - | 10,688 | 8,232 | - | - | - | - | 901,260 | 827,959 | 2,507 | - | 914,455 | 836,191 | (8.6) | | |
| PUERTO CHIAPAS, CHIS. | 3,542 | 5,078 | - | - | - | - | - | - | - | - | - | - | 3,542 | 5,078 | 43.4 | | |
| GOLFO - CARIBE | 1,052,709 | 1,121,928 | - | - | - | - | 216,265 | 693,023 | 1,991,449 | 1,242,620 | 46,745 | 24,462 | 3,307,168 | 3,082,033 | (6.8) | | |
| ALTAMIRA, TAMP. | - | - | - | - | - | - | - | 14,682 | - | - | 14,547 | - | 14,547 | 14,682 | 0.9 | | |
| TAMPICO, TAMP. | 50,342 | 2,602 | - | - | - | - | 105,824 | 85,113 | 182,617 | 30,779 | 12,177 | - | 350,960 | 118,494 | (66.2) | | |
| TUXPAN, VER. | 12,425 | - | - | - | - | - | - | - | 222,375 | - | - | - | 234,800 | - | N/C | | |
| VERACRUZ, VER. | - | - | - | - | - | - | 254,046 | 147,885 | 147,885 | 76,373 | - | - | 147,885 | 330,419 | 123.4 | | |
| COATZACOALCOS, VER. | 27,686 | 4,749 | - | - | - | - | 44,895 | 36,147 | 866,256 | 584,716 | - | - | 938,837 | 625,612 | (33.4) | | |
| FRONTERA, TAB. | 526 | 15,404 | - | - | - | - | - | - | 561 | - | - | - | 1,087 | 15,404 | 1,317.1 | | |
| CHILTEPEC, TAB. | 2,149 | 607 | - | - | - | - | - | - | - | - | - | - | 2,149 | 607 | (71.8) | | |
| DOS BOCAS, TAB. | 590,163 | 524,715 | - | - | - | - | 4,664 | 3,200 | 99,364 | 75,226 | 17,906 | 24,462 | 712,097 | 627,603 | (11.9) | | |
| CD. DEL CARMEN, CAMP. | 72,061 | 79,201 | - | - | - | - | 2,551 | - | - | - | 2,115 | - | 76,727 | 79,201 | 3.2 | | |
| SEYBAPLAYA, CAMP. | 8,723 | 6,888 | - | - | - | - | - | 43,537 | - | - | - | - | 8,723 | 50,425 | 478.1 | | |
| LERMA, CAMP. | - | - | - | - | - | - | - | - | 26,558 | 19,662 | - | - | 26,558 | 19,662 | (26.0) | | |
| CAYO ARCAS, CAMP. | - | - | - | - | - | - | - | - | - | - | - | - | - | - | N/C | | |
| PROGRESO, YUC. | 6,506 | - | - | - | - | - | 225,912 | 445,833 | 445,833 | 455,864 | - | - | 452,339 | 681,776 | 50.7 | | |
| LAS COLORADAS, YUC. | - | - | - | - | - | - | - | - | - | - | - | - | - | - | N/C | | |
| PUNTA SAM, Q. ROO | 14,128 | 66,420 | - | - | - | - | - | - | - | - | - | - | 14,128 | 66,420 | 370.1 | | |
| ISLA MUJERES, Q. ROO | 14,128 | 66,420 | - | - | - | - | - | - | - | - | - | - | 14,128 | 66,420 | 370.1 | | |
| PUERTO MORELOS, Q. ROO | 4 | - | - | - | - | - | - | - | - | - | - | - | 4 | - | N/C | | |
| COZUMEL, Q. ROO | 126,934 | 177,461 | - | - | - | - | - | - | - | - | - | - | 126,934 | 177,461 | 39.8 | | |
| PUNTA VENADO, Q. ROO | 126,934 | 177,461 | - | - | - | - | 58,331 | 30,386 | - | - | - | - | 185,265 | 207,847 | 12.2 | | |
| TOTAL | 2,790,872 | 3,166,230 | 17,512 | 18,117 | 11,005 | - | 5,259,754 | 6,203,192 | 4,045,200 | 3,136,061 | 49,252 | 37,939 | 12,173,595 | 12,561,539 | 3.2 | | |

NIC : NO COMPARABLE

ENTRADAS POR TIPO DE CARGA

Enero – marzo

Toneladas

| UBICACION | GENERAL | | | | GRANELES | | | | PETROLEO Y DERIVADOS | | OTROS FLUIDOS | | TOTAL | | | | |
|------------------------------|------------------|------------------|---------------|--------------|-----------|------|------------------|------------------|----------------------|------------------|---------------|---------------|------------------|------------------|--------------|------|---|
| | SUELTA | | CONTENERIZADA | | AGRICOLAS | | MINERALES | | 2021 | 2022 | 2021 | 2022 | 2021 | 2022 | 2021 | 2022 | % |
| | 2021 | 2022 | 2021 | 2022 | 2021 | 2022 | 2021 | 2022 | | | | | | | | | |
| PACIFICO | 899,184 | 1,055,916 | 6,824 | 9,885 | - | - | 2,573,138 | 2,758,822 | 1,002,180 | 986,631 | - | 13,477 | 4,481,326 | 4,824,731 | 7.7 | | |
| ROSARITO, B.C. | - | - | - | - | - | - | - | - | - | - | - | - | - | - | N/C | | |
| EL SAUZAL, B.C. | 26,775 | 28,911 | - | - | - | - | - | - | - | - | - | - | 26,775 | 28,911 | 8.0 | | |
| ENSENADA, B.C. | 10,074 | 5,019 | - | - | - | - | 106,000 | 79,953 | - | - | - | - | 116,074 | 84,972 | (26.8) | | |
| ISLA DE CEDROS, B.C. | - | - | - | - | - | - | 1,383,984 | 1,582,693 | - | - | - | - | 1,383,984 | 1,582,693 | 14.4 | | |
| GUERRERO NEGRO, B.C.S. | - | - | - | - | - | - | - | - | - | - | - | - | - | - | N/C | | |
| SAN CARLOS, B.C.S. | 12,890 | 25,633 | - | - | - | - | - | - | 13,901 | 21,747 | - | - | 26,791 | 47,380 | 76.9 | | |
| LA PAZ, B.C.S. | 185,186 | 220,934 | - | - | - | - | - | - | 166,719 | 115,507 | - | - | 351,905 | 336,441 | (4.4) | | |
| PICHILINGUE, B.C.S. | 361,038 | 435,443 | - | - | - | - | 65,962 | 70,615 | 17,455 | 8,052 | - | 13,477 | 444,455 | 527,587 | 18.7 | | |
| SAN JUAN DE LA COSTA, B.C.S. | - | - | - | - | - | - | - | - | - | - | - | - | - | - | N/C | | |
| ISLA SAN MARCOS, B.C.S. | 1,548 | 1,054 | - | - | - | - | - | - | - | - | - | - | 1,548 | 1,054 | (31.9) | | |
| PUNTA SANTA MARIA, B.C.S. | - | - | - | - | - | - | - | - | - | - | - | - | - | - | N/C | | |
| SANTA ROSALIA, B.C.S. | 4,242 | 977 | - | - | - | - | - | - | - | - | - | - | 4,242 | 977 | (77.0) | | |
| PUERTO LIBERTAD, SON. | - | - | - | - | - | - | - | - | - | - | - | - | - | - | N/C | | |
| GUAYMAS, SON. | 575 | - | - | - | - | - | 34,803 | 34,667 | 161,597 | 187,301 | - | - | 196,975 | 221,988 | 12.7 | | |
| TOPOLOBAMPO, SIN. | 155,400 | 180,379 | - | - | - | - | - | - | 63,732 | 8,197 | - | - | 219,132 | 188,576 | (13.9) | | |
| MAZATLAN, SIN. | 134,333 | 150,175 | 6,824 | 9,885 | - | - | - | - | 175,373 | 125,785 | - | - | 316,530 | 285,845 | (9.7) | | |
| MANZANILLO, COL. | 3,581 | 2,314 | - | - | - | - | - | 25,930 | 122,398 | 170,200 | - | - | 125,979 | 198,444 | 57.5 | | |
| CUYUTLAN, COL. | - | - | - | - | - | - | - | - | - | - | - | - | - | - | N/C | | |
| LAZARO CARDENAS, MICH. | - | - | - | - | - | - | 982,389 | 964,964 | 120,039 | 194,845 | - | - | 1,102,428 | 1,159,809 | 5.2 | | |
| ACAPULCO, GRO. | - | - | - | - | - | - | - | - | 160,966 | 154,997 | - | - | 160,966 | 154,997 | (3.7) | | |
| SALINA CRUZ, OAX. | - | - | - | - | - | - | - | - | - | - | - | - | - | - | N/C | | |
| PUERTO CHIAPAS, CHIS. | 3,542 | 5,077 | - | - | - | - | - | - | - | - | - | - | 3,542 | 5,077 | 43.3 | | |
| GOLFO - CARIBE | 260,849 | 353,790 | - | - | - | - | 103,664 | 335,982 | 993,156 | 627,125 | 9,712 | 3,223 | 1,367,381 | 1,320,120 | (3.5) | | |
| ALTAMIRA, TAMPS. | - | - | - | - | - | - | - | - | - | - | 3,793 | - | 3,793 | - | N/C | | |
| TAMPICO, TAMPS. | 18,742 | - | - | - | - | - | - | - | 50,580 | - | - | - | 69,322 | - | N/C | | |
| TUXPAN, VER. | - | - | - | - | - | - | - | - | 222,375 | - | - | - | 222,375 | - | N/C | | |
| VERACRUZ, VER. | - | - | - | - | - | - | - | - | 147,885 | 76,373 | - | - | 147,885 | 76,373 | (48.4) | | |
| COATZACOALCOS, VER. | 1,042 | - | - | - | - | - | 44,895 | 36,147 | - | - | - | - | 45,937 | 36,147 | (21.3) | | |
| FRONTERA, TAB. | 444 | 8,005 | - | - | - | - | - | - | 561 | - | - | - | 1,005 | 8,005 | 696.5 | | |
| CHILTEPEC, TAB. | 1,460 | 395 | - | - | - | - | - | - | - | - | - | - | 1,460 | 395 | (72.9) | | |
| DOS BOCAS, TAB. | 58,053 | 59,925 | - | - | - | - | 31 | - | 99,364 | 75,226 | 4,224 | 3,223 | 161,672 | 138,374 | (14.4) | | |
| CD. DEL CARMEN, CAMP. | 28,861 | 37,917 | - | - | - | - | 407 | - | - | - | 1,695 | - | 30,963 | 37,917 | 22.5 | | |
| SEYBAPLAYA, CAMP. | 4,985 | 3,667 | - | - | - | - | - | 43,537 | - | - | - | - | 4,985 | 47,204 | 846.9 | | |
| LERMA, CAMP. | - | - | - | - | - | - | - | - | 26,558 | 19,662 | - | - | 26,558 | 19,662 | (26.0) | | |
| CAYO ARCAS, CAMP. | - | - | - | - | - | - | - | - | - | - | - | - | - | - | N/C | | |
| PROGRESO, YUC. | 6,196 | - | - | - | - | - | - | 225,912 | 445,833 | 455,864 | - | - | 452,029 | 681,776 | 50.8 | | |
| LAS COLORADAS, YUC. | - | - | - | - | - | - | - | - | - | - | - | - | - | - | N/C | | |
| PUNTA SAM, Q. ROO | 5,144 | 31,020 | - | - | - | - | - | - | - | - | - | - | 5,144 | 31,020 | 503.0 | | |
| ISLA MUJERES, Q. ROO | 8,984 | 35,400 | - | - | - | - | - | - | - | - | - | - | 8,984 | 35,400 | 294.0 | | |
| PUERTO MORELOS, Q. ROO | 4 | - | - | - | - | - | - | - | - | - | - | - | 4 | - | N/C | | |
| COZUMEL, Q. ROO | 91,792 | 126,077 | - | - | - | - | - | - | - | - | - | - | 91,792 | 126,077 | 37.4 | | |
| PUNTA VENADO, Q. ROO | 35,142 | 51,384 | - | - | - | - | 58,331 | 30,386 | - | - | - | - | 93,473 | 81,770 | (12.5) | | |
| TOTAL | 1,160,033 | 1,409,706 | 6,824 | 9,885 | - | - | 2,676,802 | 3,094,804 | 1,995,336 | 1,613,756 | 9,712 | 16,700 | 5,848,707 | 6,144,851 | 5.1 | | |

N/C: NO COMPARABLE

SALIDAS POR TIPO DE CARGA

Enero – marzo

Toneladas

| UBICACION | GENERAL | | | | GRANELES | | | | PETROLEO Y DERIVADOS | | OTROS FLUIDOS | | TOTAL | | | | |
|------------------------------|------------------|------------------|---------------|--------------|---------------|------|------------------|------------------|----------------------|------------------|---------------|---------------|------------------|------------------|--------------|------|---|
| | SUELTA | | CONTENERIZADA | | AGRICOLAS | | MINERALES | | 2021 | 2022 | 2021 | 2022 | 2021 | 2022 | 2021 | 2022 | % |
| | 2021 | 2022 | 2021 | 2022 | 2021 | 2022 | 2021 | 2022 | | | | | | | | | |
| PACIFICO | 838,979 | 988,386 | 10,688 | 8,232 | 11,005 | - | 2,470,351 | 2,751,347 | 1,051,571 | 906,810 | 2,507 | - | 4,385,101 | 4,654,775 | 6.1 | | |
| ROSARITO, B.C. | - | - | - | - | - | - | - | - | 17,435 | - | - | - | 17,435 | - | N/C | | |
| EL SAUZAL, B.C. | 7,349 | 1,409 | - | - | - | - | - | - | - | - | - | - | 7,349 | 1,409 | (80.8) | | |
| ENSENADA, B.C. | - | 11,512 | - | - | - | - | - | - | - | - | - | - | - | 11,512 | N/C | | |
| ISLA DE CEDROS, B.C. | - | - | - | - | - | - | - | - | - | - | - | - | - | - | N/C | | |
| GUERRERO NEGRO, B.C.S. | - | - | - | - | - | - | 1,255,924 | 1,590,614 | - | - | - | - | 1,255,924 | 1,590,614 | 26.6 | | |
| SAN CARLOS, B.C.S. | 30 | - | - | - | - | - | - | - | - | - | - | - | 30 | - | N/C | | |
| LA PAZ, B.C.S. | 117,637 | 130,112 | - | - | - | - | - | - | - | - | - | - | 117,637 | 130,112 | 10.6 | | |
| PICHILINGUE, B.C.S. | 163,793 | 181,910 | - | - | - | - | - | - | - | - | - | - | 163,793 | 181,910 | 11.1 | | |
| SAN JUAN DE LA COSTA, B.C.S. | - | - | - | - | - | - | 200,888 | 216,693 | - | - | - | - | 200,888 | 216,693 | 7.9 | | |
| ISLA SAN MARCOS, B.C.S. | 1,451 | 977 | - | - | - | - | - | - | - | - | - | - | 1,451 | 977 | (32.7) | | |
| PUNTA SANTA MARIA, B.C.S. | - | - | - | - | - | - | 45,803 | - | - | - | - | - | 45,803 | - | N/C | | |
| SANTA ROSALIA, B.C.S. | 3,562 | 1,054 | - | - | - | - | - | - | - | - | - | - | 3,562 | 1,054 | (70.4) | | |
| PUERTO LIBERTAD, SON. | - | - | - | - | - | - | - | - | - | - | - | - | - | - | N/C | | |
| GUAYMAS, SON. | 1,677 | - | - | - | - | - | 425,733 | 429,782 | - | - | - | - | 427,410 | 429,782 | 0.6 | | |
| TOPOLOBAMPO, SIN. | 345,991 | 427,962 | - | - | 11,005 | - | 65,819 | 78,818 | 21,525 | 18,740 | - | - | 444,340 | 525,520 | 18.3 | | |
| MAZATLAN, SIN. | 185,921 | 210,163 | - | - | - | - | - | - | - | - | - | - | 185,921 | 210,163 | 13.0 | | |
| MANZANILLO, COL. | - | - | - | - | - | - | 476,184 | 435,440 | 25,412 | 15,671 | - | - | 501,596 | 451,111 | (10.1) | | |
| CUYUTLAN, COL. | - | - | - | - | - | - | - | - | - | - | - | - | - | - | N/C | | |
| LAZARO CARDENAS, MICH. | 11,568 | 23,286 | - | - | - | - | - | - | 85,939 | 44,440 | - | - | 97,507 | 67,726 | (30.5) | | |
| ACAPULCO, GRO. | - | - | - | - | - | - | - | - | - | - | - | - | - | - | N/C | | |
| SALINA CRUZ, OAX. | - | - | 10,688 | 8,232 | - | - | - | - | 901,260 | 827,959 | 2,507 | - | 914,455 | 836,191 | (8.6) | | |
| PUERTO CHIAPAS, CHIS. | - | 1 | - | - | - | - | - | - | - | - | - | - | - | 1 | N/C | | |
| GOLFO - CARIBE | 791,860 | 768,138 | - | - | - | - | 112,601 | 357,041 | 998,293 | 615,495 | 37,033 | 21,239 | 1,939,787 | 1,761,913 | (9.2) | | |
| ALTAMIRA, TAMP. | - | - | - | - | - | - | - | 14,682 | - | - | 10,754 | - | 10,754 | 14,682 | 36.5 | | |
| TAMPICO, TAMP. | 31,600 | 2,602 | - | - | - | - | 105,824 | 85,113 | 132,037 | 30,779 | 12,177 | - | 281,638 | 118,494 | (57.9) | | |
| TUXPAN, VER. | 12,425 | - | - | - | - | - | - | - | - | - | - | - | 12,425 | - | N/C | | |
| VERACRUZ, VER. | - | - | - | - | - | - | - | 254,046 | - | - | - | - | - | 254,046 | N/C | | |
| COATZACOALCOS, VER. | 26,644 | 4,749 | - | - | - | - | - | - | 866,256 | 584,716 | - | - | 892,900 | 589,465 | (34.0) | | |
| FRONTERA, TAB. | 82 | 7,399 | - | - | - | - | - | - | - | - | - | - | 82 | 7,399 | 8,923.2 | | |
| CHILTEPEC, TAB. | 689 | 212 | - | - | - | - | - | - | - | - | - | - | 689 | 212 | (69.2) | | |
| DOS BOCAS, TAB. | 532,110 | 464,790 | - | - | - | - | 4,633 | 3,200 | - | - | 13,682 | 21,239 | 550,425 | 489,229 | (11.1) | | |
| CD. DEL CARMEN, CAMP. | 43,200 | 41,284 | - | - | - | - | 2,144 | - | - | - | 420 | - | 45,764 | 41,284 | (9.8) | | |
| SEYBAPLAYA, CAMP. | 3,738 | 3,221 | - | - | - | - | - | - | - | - | - | - | 3,738 | 3,221 | (13.8) | | |
| LERMA, CAMP. | - | - | - | - | - | - | - | - | - | - | - | - | - | - | N/C | | |
| CAYO ARCAS, CAMP. | - | - | - | - | - | - | - | - | - | - | - | - | - | - | N/C | | |
| PROGRESO, YUC. | 310 | - | - | - | - | - | - | - | - | - | - | - | 310 | - | N/C | | |
| LAS COLORADAS, YUC | - | - | - | - | - | - | - | - | - | - | - | - | - | - | N/C | | |
| PUNTA SAM, Q. ROO | 8,984 | 35,400 | - | - | - | - | - | - | - | - | - | - | 8,984 | 35,400 | 294.0 | | |
| ISLA MUJERES, Q. ROO | 5,144 | 31,020 | - | - | - | - | - | - | - | - | - | - | 5,144 | 31,020 | 503.0 | | |
| PUERTO MORELOS, Q. ROO | - | - | - | - | - | - | - | - | - | - | - | - | - | - | N/C | | |
| COZUMEL, Q. ROO | 35,142 | 51,384 | - | - | - | - | - | - | - | - | - | - | 35,142 | 51,384 | 46.2 | | |
| PUNTA VENADO, Q. ROO | 91,792 | 126,077 | - | - | - | - | - | - | - | - | - | - | 91,792 | 126,077 | 37.4 | | |
| TOTAL | 1,630,839 | 1,756,524 | 10,688 | 8,232 | 11,005 | - | 2,582,952 | 3,108,388 | 2,049,864 | 1,522,305 | 39,540 | 21,239 | 6,324,888 | 6,416,688 | 1.5 | | |

NIC : NO COMPARABLE

Movimiento en puertos comerciales

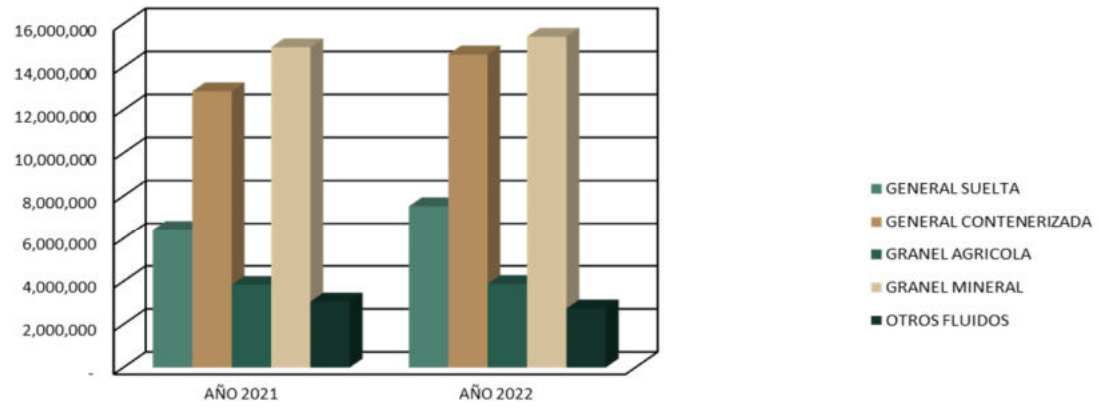
MOVIMIENTO NACIONAL EN PUERTOS COMERCIALES
Enero – marzo

Toneladas

| TIPO DE CARGA | ALTURA | | | CABOTAJE | | | TOTAL | | |
|-----------------------|-------------------|-------------------|------------|------------------|------------------|-------------|-------------------|-------------------|------------|
| | 2021 | 2022 | % | 2021 | 2022 | % | 2021 | 2022 | % |
| GENERAL SUELTA | 3,632,130 | 4,361,061 | 20.1 | 2,790,872 | 3,166,230 | 13.4 | 6,423,002 | 7,527,291 | 17.2 |
| GENERAL CONTENERIZADA | 12,852,598 | 14,560,601 | 13.3 | 17,512 | 18,117 | 3.5 | 12,870,110 | 14,578,718 | 13.3 |
| GRANEL AGRICOLA | 3,825,266 | 3,877,238 | 1.4 | 11,005 | - | N/C | 3,836,271 | 3,877,238 | 1.1 |
| GRANEL MINERAL | 9,653,984 | 9,199,659 | (4.7) | 5,259,754 | 6,203,192 | 17.9 | 14,913,738 | 15,402,851 | 3.3 |
| OTROS FLUIDOS | 3,011,579 | 2,703,668 | (10.2) | 49,252 | 37,939 | (23.0) | 3,060,831 | 2,741,607 | (10.4) |
| TOTAL | 32,975,557 | 34,702,227 | 5.2 | 8,128,395 | 9,425,478 | 16.0 | 41,103,952 | 44,127,705 | 7.4 |

N/C : NO COMPARABLE

COMPARATIVO POR TIPO DE CARGA OPERADA (TOTAL)



RESUMEN GLOBAL

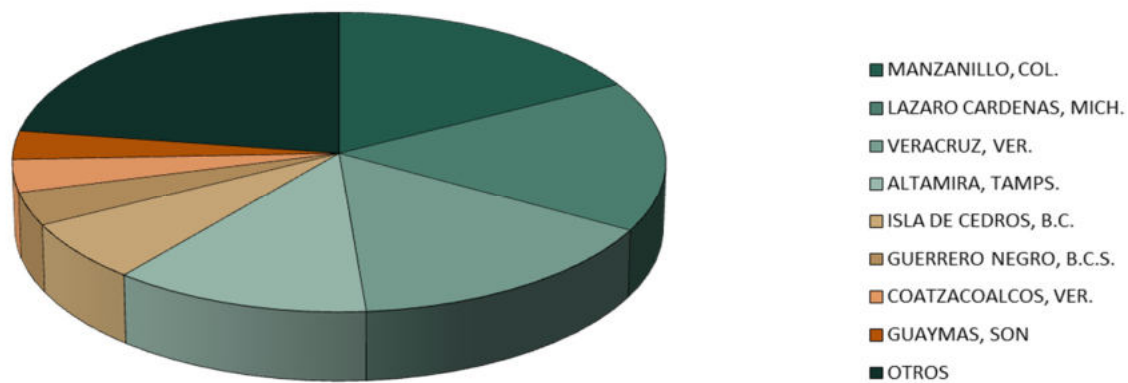
TOTAL POR TIPO DE TRAFICO EN PUERTOS COMERCIALES
Enero – marzo

Toneladas

| UBICACION | ALTURA | | | CABOTAJE | | | TOTAL | | |
|------------------------------|-------------------|-------------------|------------|------------------|------------------|-------------|-------------------|-------------------|------------|
| | 2021 | 2022 | % | 2021 | 2022 | % | 2021 | 2022 | % |
| PACIFICO | 16,001,040 | 17,430,857 | 8.9 | 6,812,676 | 7,586,065 | 11.4 | 22,813,716 | 25,016,922 | 9.7 |
| ROSARITO, B.C. | - | - | N/C | - | - | N/C | - | - | N/C |
| EL SAUZAL, B.C. | - | - | N/C | 34,124 | 30,320 | (11.1) | 34,124 | 30,320 | (11.1) |
| ENSENADA, B.C. | 580,794 | 687,634 | 18.4 | 116,074 | 96,484 | (16.9) | 696,868 | 784,118 | 12.5 |
| ISLA DE CEDROS, B.C. | 1,881,705 | 1,253,062 | (33.4) | 1,383,984 | 1,582,693 | 14.4 | 3,265,689 | 2,835,755 | (13.2) |
| GUERRERO NEGRO, B.C.S. | - | - | N/C | 1,255,924 | 1,590,614 | 26.6 | 1,255,924 | 1,590,614 | 26.6 |
| SAN CARLOS, B.C.S. | - | - | N/C | 12,920 | 25,633 | 98.4 | 12,920 | 25,633 | 98.4 |
| LA PAZ, B.C.S. | 2,024 | 537 | (73.5) | 302,823 | 351,046 | 15.9 | 304,847 | 351,583 | 15.3 |
| PICHILINGUE, B.C.S. | - | 27,887 | N/C | 590,793 | 701,445 | 18.7 | 590,793 | 729,332 | 23.4 |
| SAN JUAN DE LA COSTA, B.C.S. | - | - | N/C | 200,888 | 216,693 | 7.9 | 200,888 | 216,693 | 7.9 |
| ISLA SAN MARCOS, B.C.S. | 575,497 | 456,072 | (20.8) | 2,999 | 2,031 | (32.3) | 578,496 | 458,103 | (20.8) |
| PUNTA SANTA MARIA, B.C.S. | 165,482 | 317,621 | 91.9 | 45,803 | - | N/C | 211,285 | 317,621 | 50.3 |
| SANTA ROSALIA, B.C.S. | - | - | N/C | 7,804 | 2,031 | (74.0) | 7,804 | 2,031 | (74.0) |
| GUAYMAS, SON. | 960,228 | 889,839 | (7.3) | 462,788 | 464,449 | 0.4 | 1,423,016 | 1,354,288 | (4.8) |
| TOPOLOBAMPO, SIN. | 351,894 | 156,343 | (55.6) | 578,215 | 687,159 | 18.8 | 930,109 | 843,502 | (9.3) |
| MAZATLAN, SIN. | 196,069 | 221,050 | 12.7 | 327,078 | 370,223 | 13.2 | 523,147 | 591,273 | 13.0 |
| MANZANILLO, COL. | 7,179,903 | 7,095,051 | (1.2) | 479,765 | 463,684 | (3.4) | 7,659,668 | 7,558,735 | (1.3) |
| CUYUTLAN, COL. | 210,332 | 33,638 | (84.0) | - | - | N/C | 210,332 | 33,638 | (84.0) |
| LAZARO CARDENAS, MICH. | 3,799,581 | 6,185,202 | 62.8 | 993,957 | 988,250 | (0.6) | 4,793,538 | 7,173,452 | 49.6 |
| ACAPULCO, GRO. | 1,718 | - | N/C | - | - | N/C | 1,718 | - | N/C |
| SALINA CRUZ, OAX. | 25,000 | 33,500 | 34.0 | 13,195 | 8,232 | (37.6) | 38,195 | 41,732 | 9.3 |
| PUERTO CHIAPAS, CHIS | 70,813 | 73,421 | 3.7 | 3,542 | 5,078 | 43.4 | 74,355 | 78,499 | 5.6 |
| GOLFO - CARIBE | 16,974,517 | 17,271,370 | 1.7 | 1,315,719 | 1,839,413 | 39.8 | 18,290,236 | 19,110,783 | 4.5 |
| ALTAMIRA, TAMPS. | 5,032,249 | 5,293,987 | 5.2 | 14,547 | 14,682 | 0.9 | 5,046,796 | 5,308,669 | 5.2 |
| TAMPICO, TAMPS. | 754,842 | 788,020 | 4.4 | 168,343 | 87,715 | (47.9) | 923,185 | 875,735 | (5.1) |
| TUXPAN, VER. | 1,024,961 | 1,052,011 | 2.6 | 12,425 | - | N/C | 1,037,386 | 1,052,011 | 1.4 |
| VERACRUZ, VER. | 6,810,072 | 6,525,187 | (4.2) | - | 254,046 | N/C | 6,810,072 | 6,779,233 | (0.5) |
| COATZACOALCOS, VER. | 1,070,042 | 1,519,479 | 42.0 | 72,581 | 40,896 | (43.7) | 1,142,623 | 1,560,375 | 36.6 |
| FRONTERA, TAB. | - | - | N/C | 526 | 15,404 | 2,828.5 | 526 | 15,404 | 2,828.5 |
| CHILTEPEC, TAB. | - | - | N/C | 2,149 | 607 | (71.8) | 2,149 | 607 | (71.8) |
| DOS BOCAS, TAB. | 30,637 | 95,049 | 210.2 | 612,733 | 552,377 | (9.9) | 643,370 | 647,426 | 0.6 |
| CD. DEL CARMEN, CAMP. | - | 78 | N/C | 76,727 | 79,201 | 3.2 | 76,727 | 79,279 | 3.3 |
| SEYBAPLAYA, CAMP. | - | - | N/C | 8,723 | 50,425 | 478.1 | 8,723 | 50,425 | 478.1 |
| LERMA, CAMP. | - | - | N/C | - | - | N/C | - | - | N/C |
| CAYO ARCAS, CAMP. | - | - | N/C | - | - | N/C | - | - | N/C |
| PROGRESO, YUC. | 938,651 | 1,002,924 | 6.8 | 6,506 | 225,912 | 3,372.4 | 945,157 | 1,228,836 | 30.0 |
| LAS COLORADAS, YUC. | - | - | N/C | - | - | N/C | - | - | N/C |
| PUNTA SAM, Q. ROO | - | - | N/C | 14,128 | 66,420 | 370.1 | 14,128 | 66,420 | 370.1 |
| ISLA MUJERES, Q. ROO | - | - | N/C | 14,128 | 66,420 | 370.1 | 14,128 | 66,420 | 370.1 |
| PUERTO MORELOS, Q. ROO | 5,993 | 5,842 | (2.5) | 4 | - | N/C | 5,997 | 5,842 | (2.6) |
| COZUMEL, Q. ROO | - | - | N/C | 126,934 | 177,461 | 39.8 | 126,934 | 177,461 | 39.8 |
| PUNTA VENADO, Q. ROO | 1,307,070 | 988,793 | (24.4) | 185,265 | 207,847 | 12.2 | 1,492,335 | 1,196,640 | (19.8) |
| TOTAL | 32,975,557 | 34,702,227 | 5.2 | 8,128,395 | 9,425,478 | 16.0 | 41,103,952 | 44,127,705 | 7.4 |

N/C : NO COMPARABLE

PARTICIPACION EN EL MOVIMIENTO DE CARGA



DISTRIBUCION POR PUERTO

TOTAL POR TIPO DE MOVIMIENTO EN PUERTOS COMERCIALES

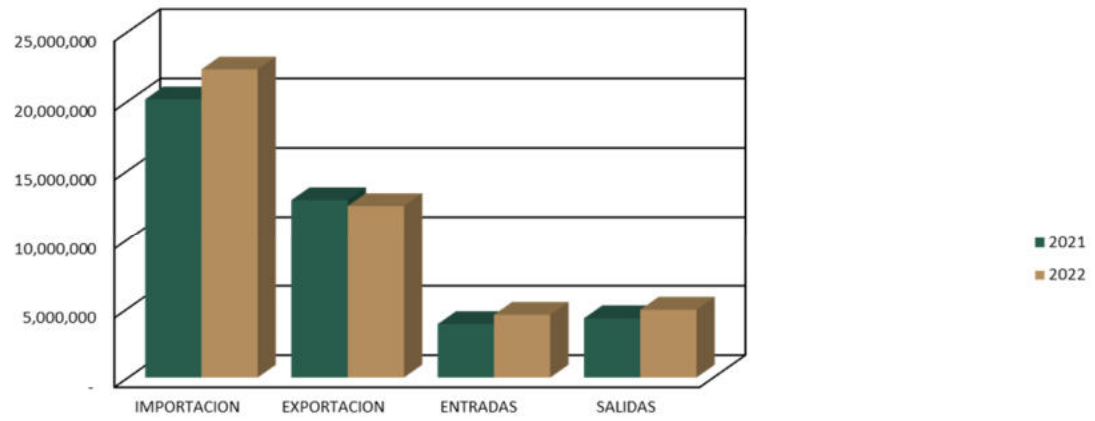
Enero – marzo

Toneladas

| UBICACION | ALTURA | | | | | | CABOTAJE | | | | | | TOTAL | | |
|------------------------------|-------------------|-------------------|-------------|-------------------|-------------------|--------------|------------------|------------------|-------------|------------------|------------------|-------------|-------------------|-------------------|------------|
| | IMPORTACION | | | EXPORTACION | | | ENTRADA | | | SALIDA | | | 2021 | 2022 | % |
| | 2021 | 2022 | % | 2021 | 2022 | % | 2021 | 2022 | % | 2021 | 2022 | % | | | |
| PACIFICO | 8,196,116 | 10,111,992 | 23.4 | 7,804,924 | 7,318,865 | (6.2) | 3,479,146 | 3,838,100 | 10.3 | 3,333,530 | 3,747,965 | 12.4 | 22,813,716 | 25,016,922 | 9.7 |
| ROSARITO, B.C. | - | - | N/C | - | - | N/C | - | - | N/C | - | - | N/C | - | - | N/C |
| EL SAUZAL, B.C. | - | - | N/C | - | - | N/C | 26,775 | 28,911 | 8.0 | 7,349 | 1,409 | (80.8) | 34,124 | 30,320 | (11.1) |
| ENSENADA, B.C. | 412,660 | 518,901 | 25.7 | 168,134 | 168,733 | 0.4 | 116,074 | 84,972 | (26.8) | - | 11,512 | N/C | 696,868 | 784,118 | 12.5 |
| ISLA DE CEDROS, B.C. | - | - | N/C | 1,881,705 | 1,253,062 | (33.4) | 1,383,984 | 1,582,693 | 14.4 | - | - | N/C | 3,265,689 | 2,835,755 | (13.2) |
| GUERRERO NEGRO, B.C.S. | - | - | N/C | - | - | N/C | - | - | N/C | 1,255,924 | 1,590,614 | 26.6 | 1,255,924 | 1,590,614 | 26.6 |
| SAN CARLOS, B.C.S. | - | - | N/C | - | - | N/C | 12,890 | 25,633 | 98.9 | 30 | - | N/C | 12,920 | 25,633 | 98.4 |
| LA PAZ, B.C.S. | 718 | 488 | (32.0) | 1,306 | 49 | (96.2) | 185,186 | 220,934 | 19.3 | 117,637 | 130,112 | 10.6 | 304,847 | 351,583 | 15.3 |
| PICHILINGUE, B.C.S. | - | 27,630 | N/C | - | 257 | N/C | 427,000 | 519,535 | 21.7 | 163,793 | 181,910 | 11.1 | 590,793 | 729,332 | 23.4 |
| SAN JUAN DE LA COSTA, B.C.S. | - | - | N/C | - | - | N/C | - | - | N/C | 200,888 | 216,693 | 7.9 | 200,888 | 216,693 | 7.9 |
| ISLA SAN MARCOS, B.C.S. | - | - | N/C | 575,497 | 456,072 | (20.8) | 1,548 | 1,054 | (31.9) | 1,451 | 977 | (32.7) | 578,496 | 458,103 | (20.8) |
| PUNTA SANTA MARIA, B.C.S. | - | - | N/C | 165,482 | 317,621 | 91.9 | - | - | N/C | 45,803 | - | N/C | 211,285 | 317,621 | 50.3 |
| SANTA ROSALIA, B.C.S. | - | - | N/C | - | - | N/C | 4,242 | 977 | (77.0) | 3,562 | 1,054 | (70.4) | 7,804 | 2,031 | (74.0) |
| GUAYMAS, SON. | 124,136 | 153,815 | 23.9 | 836,092 | 736,024 | (12.0) | 35,378 | 34,667 | (2.0) | 427,410 | 429,782 | 0.6 | 1,423,016 | 1,354,288 | (4.8) |
| TOPOLOBAMPO, SIN. | 263,910 | 156,343 | (40.8) | 87,984 | - | N/C | 155,400 | 180,379 | 16.1 | 422,815 | 506,780 | 19.9 | 930,109 | 843,502 | (9.3) |
| MAZATLAN, SIN. | 112,902 | 153,112 | 35.6 | 83,167 | 67,938 | (18.3) | 141,157 | 160,060 | 13.4 | 185,921 | 210,163 | 13.0 | 523,147 | 591,273 | 13.0 |
| MANZANILLO, COL. | 4,716,395 | 5,011,022 | 6.2 | 2,463,508 | 2,084,029 | (15.4) | 3,581 | 28,244 | 688.7 | 476,184 | 435,440 | (8.6) | 7,659,668 | 7,558,735 | (1.3) |
| CUYUTLAN, COL. | 210,332 | 33,638 | (84.0) | - | - | N/C | - | - | N/C | - | - | N/C | 210,332 | 33,638 | (84.0) |
| LAZARO CARDENAS, MICH. | 2,353,153 | 4,045,981 | 71.9 | 1,446,428 | 2,139,221 | 47.9 | 982,389 | 964,964 | (1.8) | 11,568 | 23,286 | 101.3 | 4,793,538 | 7,173,452 | 49.6 |
| ACAPULCO, GRO. | - | - | N/C | 1,718 | - | N/C | - | - | N/C | - | - | N/C | 1,718 | - | N/C |
| SALINA CRUZ, OAX. | - | 5,500 | N/C | 25,000 | 28,000 | 12.0 | - | - | N/C | 13,195 | 8,232 | (37.6) | 38,195 | 41,732 | 9.3 |
| PUERTO CHIAPAS, CHIS | 1,910 | 5,562 | 191.2 | 68,903 | 67,859 | (1.5) | 3,542 | 5,077 | 43.3 | - | 1 | N/C | 74,355 | 78,499 | 5.6 |
| GOLFO - CARIBE | 11,920,749 | 12,163,895 | 2.0 | 5,053,768 | 5,107,475 | 1.1 | 374,225 | 692,995 | 85.2 | 941,494 | 1,146,418 | 21.8 | 18,290,236 | 19,110,783 | 4.5 |
| ALTAMIRA, TAMPS. | 3,715,388 | 4,022,300 | 8.3 | 1,316,861 | 1,271,687 | (3.4) | 3,793 | - | N/C | 10,754 | 14,682 | 36.5 | 5,046,796 | 5,308,669 | 5.2 |
| TAMPICO, TAMPS. | 424,041 | 386,071 | (9.0) | 330,801 | 401,949 | 21.5 | 18,742 | - | N/C | 149,601 | 87,715 | (41.4) | 923,185 | 875,735 | (5.1) |
| TUXPAN, VER. | 934,927 | 951,208 | 1.7 | 90,034 | 100,803 | 12.0 | - | - | N/C | 12,425 | - | N/C | 1,037,386 | 1,052,011 | 1.4 |
| VERACRUZ, VER. | 5,285,519 | 4,756,823 | (10.0) | 1,524,553 | 1,768,364 | 16.0 | - | - | N/C | - | 254,046 | N/C | 6,810,072 | 6,779,233 | (0.5) |
| COATZACOALCOS, VER. | 806,698 | 1,155,838 | 43.3 | 263,344 | 363,641 | 38.1 | 45,937 | 36,147 | (21.3) | 26,644 | 4,749 | (82.2) | 1,142,623 | 1,560,375 | 36.6 |
| FRONTERA, TAB. | - | - | N/C | - | - | N/C | 444 | 8,005 | 1,702.9 | 82 | 7,399 | 8,923.2 | 526 | 15,404 | 2,828.5 |
| CHILTEPEC, TAB. | - | - | N/C | - | - | N/C | 1,460 | 395 | (72.9) | 689 | 212 | (69.2) | 2,149 | 607 | (71.8) |
| DOS BOCAS, TAB. | 808 | 64,825 | 7,922.9 | 29,829 | 30,224 | 1.3 | 62,308 | 63,148 | 1.3 | 550,425 | 489,229 | (11.1) | 643,370 | 647,426 | 0.6 |
| CD. DEL CARMEN, CAMP. | - | 78 | N/C | - | - | N/C | 30,963 | 37,917 | 22.5 | 45,764 | 41,284 | (9.8) | 76,727 | 79,279 | 3.3 |
| SEYBAPLAYA, CAMP. | - | - | N/C | - | - | N/C | 4,985 | 47,204 | 846.9 | 3,738 | 3,221 | (13.8) | 8,723 | 50,425 | 478.1 |
| LERMA, CAMP. | - | - | N/C | - | - | N/C | - | - | N/C | - | - | N/C | - | - | N/C |
| CAYO ARCAS, CAMP. | - | - | N/C | - | - | N/C | - | - | N/C | - | - | N/C | - | - | N/C |
| PROGRESO, YUC. | 750,875 | 823,116 | 9.6 | 187,776 | 179,808 | (4.2) | 6,196 | 225,912 | 3,546.1 | 310 | - | N/C | 945,157 | 1,228,836 | 30.0 |
| LAS COLORADAS, YUC. | - | - | N/C | - | - | N/C | - | - | N/C | - | - | N/C | - | - | N/C |
| PUNTA SAM, Q. ROO | - | - | N/C | - | - | N/C | 5,144 | 31,020 | 503.0 | 8,984 | 35,400 | 294.0 | 14,128 | 66,420 | 370.1 |
| ISLA MUJERES, Q. ROO | - | - | N/C | - | - | N/C | 8,984 | 35,400 | 294.0 | 5,144 | 31,020 | 503.0 | 14,128 | 66,420 | 370.1 |
| PUERTO MORELOS, Q. ROO | 2,493 | 3,636 | 45.8 | 3,500 | 2,206 | (37.0) | 4 | - | N/C | - | - | N/C | 5,997 | 5,842 | (2.6) |
| COZUMEL, Q. ROO | - | - | N/C | - | - | N/C | 91,792 | 126,077 | 37.4 | 35,142 | 51,384 | 46.2 | 126,934 | 177,461 | 39.8 |
| PUNTA VENADO, Q. ROO | - | - | N/C | 1,307,070 | 988,793 | (24.4) | 93,473 | 81,770 | (12.5) | 91,792 | 126,077 | 37.4 | 1,492,335 | 1,196,640 | (19.8) |
| TOTAL | 20,116,865 | 22,275,887 | 10.7 | 12,858,692 | 12,426,340 | (3.4) | 3,853,371 | 4,531,095 | 17.6 | 4,275,024 | 4,894,383 | 14.5 | 41,103,952 | 44,127,705 | 7.4 |

N/C : NO COMPARABLE

OPERACION PORTUARIA POR TIPO DE MOVIMIENTO



COMPARATIVO

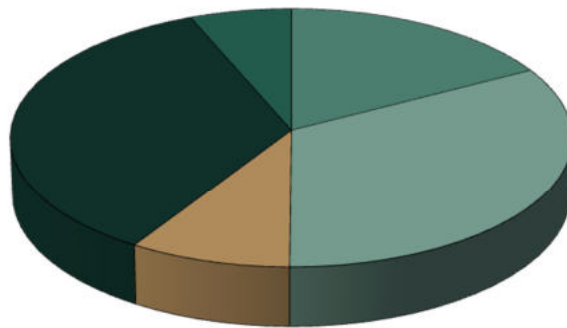
TOTAL POR TIPO DE CARGA EN PUERTOS COMERCIALES
Enero – marzo

Toneladas

| UBICACION | GENERAL | | | | | | GRANELES | | | | | | OTROS FLUIDOS | | | TOTAL | | |
|------------------------------|------------------|------------------|-------------|-------------------|-------------------|-------------|------------------|------------------|------------|-------------------|-------------------|------------|------------------|------------------|---------------|-------------------|-------------------|------------|
| | SUELTA | | | CONTENERIZADA | | | AGRICOLAS | | | MINERALES | | | 2021 | 2022 | % | 2021 | 2022 | % |
| | 2021 | 2022 | % | 2021 | 2022 | % | 2021 | 2022 | % | 2021 | 2022 | % | | | | | | |
| PACIFICO | 3,263,711 | 3,709,055 | 13.6 | 7,987,755 | 9,595,966 | 20.1 | 574,748 | 589,088 | 2.5 | 10,512,754 | 10,885,921 | 3.5 | 474,748 | 236,892 | (50.1) | 22,813,716 | 25,016,922 | 9.7 |
| ROSARITO, B.C. | - | - | N/C | - | - | N/C | - | - | N/C | - | - | N/C | - | - | N/C | - | - | N/C |
| EL SAUZAL, B.C. | 34,124 | 30,320 | (11.1) | - | - | N/C | - | - | N/C | - | - | N/C | - | - | N/C | 34,124 | 30,320 | (11.1) |
| ENSENADA, B.C. | 89,888 | 146,934 | 63.5 | 439,879 | 517,231 | 17.6 | - | - | N/C | 106,000 | 119,953 | 13.2 | 61,101 | - | N/C | 696,868 | 784,118 | 12.5 |
| ISLA DE CEDROS, B.C. | - | - | N/C | - | - | N/C | - | - | N/C | 3,265,689 | 2,835,755 | (13.2) | - | - | N/C | 3,265,689 | 2,835,755 | (13.2) |
| GUERRERO NEGRO, B.C.S. | - | - | N/C | - | - | N/C | - | - | N/C | 1,255,924 | 1,590,614 | 26.6 | - | - | N/C | 1,255,924 | 1,590,614 | 26.6 |
| SAN CARLOS, B.C.S. | 12,920 | 25,633 | 98.4 | - | - | N/C | - | - | N/C | - | - | N/C | - | - | N/C | 12,920 | 25,633 | 98.4 |
| LA PAZ, B.C.S. | 304,847 | 351,583 | 15.3 | - | - | N/C | - | - | N/C | - | - | N/C | - | - | N/C | 304,847 | 351,583 | 15.3 |
| PICHLINGUE, B.C.S. | 524,831 | 618,309 | 17.8 | - | 26,931 | N/C | - | - | N/C | 65,962 | 70,615 | 7.1 | - | 13,477 | N/C | 590,793 | 729,332 | 23.4 |
| SAN JUAN DE LA COSTA, B.C.S. | - | - | N/C | - | - | N/C | - | - | N/C | 200,888 | 216,693 | 7.9 | - | - | N/C | 200,888 | 216,693 | 7.9 |
| ISLA SAN MARCOS, B.C.S. | 2,999 | 2,031 | (32.3) | - | - | N/C | - | - | N/C | 575,497 | 456,072 | (20.8) | - | - | N/C | 578,496 | 458,103 | (20.8) |
| PUNTA SANTA MARIA, B.C.S. | - | - | N/C | - | - | N/C | - | - | N/C | 211,285 | 317,621 | 50.3 | - | - | N/C | 211,285 | 317,621 | 50.3 |
| SANTA ROSALIA, B.C.S. | 7,804 | 2,031 | (74.0) | - | - | N/C | - | - | N/C | - | - | N/C | - | - | N/C | 7,804 | 2,031 | (74.0) |
| GUAYMAS, SON. | 10,413 | 33,650 | 223.2 | 45,169 | 34,386 | (23.9) | 76,917 | 81,761 | 6.3 | 1,290,517 | 1,177,011 | (8.8) | - | 27,480 | N/C | 1,423,016 | 1,354,288 | (4.8) |
| TOPOLOBAMPO, SIN. | 528,329 | 608,341 | 15.1 | - | - | N/C | 98,989 | - | N/C | 302,791 | 235,161 | (22.3) | - | - | N/C | 930,109 | 843,502 | (9.3) |
| MAZATLAN, SIN. | 422,860 | 512,089 | 21.1 | 100,287 | 79,184 | (21.0) | - | - | N/C | - | - | N/C | - | - | N/C | 523,147 | 591,273 | 13.0 |
| MANZANILLO, COL. | 517,623 | 696,224 | 34.5 | 5,558,198 | 5,420,949 | (2.5) | 352,957 | 448,432 | 27.1 | 1,230,890 | 993,130 | (19.3) | - | - | N/C | 7,659,668 | 7,558,735 | (1.3) |
| CUYUTLAN, COL. | - | - | N/C | - | - | N/C | - | - | N/C | - | - | N/C | 210,332 | 33,638 | (84.0) | 210,332 | 33,638 | (84.0) |
| LAZARO CARDENAS, MICH. | 801,813 | 675,434 | (15.8) | 1,783,606 | 3,462,425 | 94.1 | - | - | N/C | 2,007,311 | 2,873,296 | 43.1 | 200,808 | 162,297 | (19.2) | 4,793,538 | 7,173,452 | 49.6 |
| ACAPULCO, GRO. | 1,718 | - | N/C | - | - | N/C | - | - | N/C | - | - | N/C | - | - | N/C | 1,718 | - | N/C |
| SALINA CRUZ, OAX. | - | - | N/C | 10,688 | 8,232 | (23.0) | 25,000 | 33,500 | 34.0 | - | - | N/C | 2,507 | - | N/C | 38,195 | 41,732 | 9.3 |
| PUERTO CHIAPAS, CHIS | 3,542 | 6,476 | 82.8 | 49,928 | 46,628 | (6.6) | 20,885 | 25,395 | 21.6 | - | - | N/C | - | - | N/C | 74,355 | 78,499 | 5.6 |
| GOLFO - CARIBE | 3,159,291 | 3,818,236 | 20.9 | 4,882,355 | 4,982,752 | 2.1 | 3,261,523 | 3,288,150 | 0.8 | 4,400,984 | 4,516,930 | 2.6 | 2,586,083 | 2,504,715 | (3.1) | 18,290,236 | 19,110,783 | 4.5 |
| ALTAMIRA, TAMPS. | 852,222 | 1,121,795 | 31.6 | 1,964,659 | 1,897,777 | (3.4) | 222,563 | 208,511 | (6.3) | 1,162,287 | 1,144,687 | (1.5) | 845,065 | 935,899 | 10.7 | 5,046,796 | 5,308,669 | 5.2 |
| TAMPICO, TAMPS. | 430,990 | 485,131 | 12.6 | 50,617 | 29,073 | (42.6) | 56,800 | 52,591 | (7.4) | 355,395 | 296,949 | (16.4) | 29,383 | 11,991 | (59.2) | 923,185 | 875,735 | (5.1) |
| TUXPAN, VER. | 58,967 | 53,185 | (9.8) | 109,867 | 125,117 | 13.9 | 279,168 | 213,977 | (23.4) | 76,412 | 15,000 | (80.4) | 512,972 | 644,732 | 25.7 | 1,037,386 | 1,052,011 | 1.4 |
| VERACRUZ, VER. | 733,102 | 776,363 | 5.9 | 2,498,513 | 2,729,785 | 9.3 | 1,762,055 | 1,807,316 | 2.6 | 1,090,011 | 1,189,644 | 9.1 | 726,391 | 276,125 | (62.0) | 6,810,072 | 6,779,233 | (0.5) |
| COATZACOALCOS, VER. | 104,765 | 121,984 | 16.4 | 23,013 | 26,870 | 16.8 | 286,448 | 355,608 | 24.1 | 279,133 | 448,112 | 60.5 | 449,264 | 607,801 | 35.3 | 1,142,623 | 1,560,375 | 36.6 |
| FRONTERA, TAB. | 526 | 15,404 | 2,828.5 | - | - | N/C | - | - | N/C | - | - | N/C | - | - | N/C | 526 | 15,404 | 2,828.5 |
| CHILTEPEC, TAB. | 2,149 | 607 | (71.8) | - | - | N/C | - | - | N/C | - | - | N/C | - | - | N/C | 2,149 | 607 | (71.8) |
| DOS BOCAS, TAB. | 590,971 | 573,564 | (2.9) | - | - | N/C | 29,829 | 30,000 | 0.6 | 4,664 | 19,400 | 316.0 | 17,906 | 24,462 | 36.6 | 643,370 | 647,426 | 0.6 |
| CD. DEL CARMEN, CAMP. | 72,061 | 79,279 | 10.0 | - | - | N/C | - | - | N/C | 2,551 | - | N/C | 2,115 | - | N/C | 76,727 | 79,279 | 3.3 |
| SEYBAPLAYA, CAMP. | 8,723 | 6,888 | (21.0) | - | - | N/C | - | - | N/C | - | 43,537 | N/C | - | - | N/C | 8,723 | 50,425 | 478.1 |
| LERMA, CAMP. | - | - | N/C | - | - | N/C | - | - | N/C | - | - | N/C | - | - | N/C | - | - | N/C |
| CAYO ARCAS, CAMP. | - | - | N/C | - | - | N/C | - | - | N/C | - | - | N/C | - | - | N/C | - | - | N/C |
| PROGRESO, YUC. | 22,356 | 96,249 | 330.5 | 230,024 | 168,313 | (26.8) | 624,660 | 620,147 | (0.7) | 65,130 | 340,422 | 422.7 | 2,987 | 3,705 | 24.0 | 945,157 | 1,228,836 | 30.0 |
| LAS COLORADAS, YUC. | - | - | N/C | - | - | N/C | - | - | N/C | - | - | N/C | - | - | N/C | - | - | N/C |
| PUNTA SAM, Q. ROO | 14,128 | 66,420 | 370.1 | - | - | N/C | - | - | N/C | - | - | N/C | - | - | N/C | 14,128 | 66,420 | 370.1 |
| ISLA MUJERES, Q. ROO | 14,128 | 66,420 | 370.1 | - | - | N/C | - | - | N/C | - | - | N/C | - | - | N/C | 14,128 | 66,420 | 370.1 |
| PUERTO MORELOS, Q. ROO | 335 | 25 | (92.5) | 5,662 | 5,817 | 2.7 | - | - | N/C | - | - | N/C | - | - | N/C | 5,997 | 5,842 | (2.6) |
| COZUMEL, Q. ROO | 126,934 | 177,461 | 39.8 | - | - | N/C | - | - | N/C | - | - | N/C | - | - | N/C | 126,934 | 177,461 | 39.8 |
| PUNTA VENADO, Q. ROO | 126,934 | 177,461 | 39.8 | - | - | N/C | - | - | N/C | 1,365,401 | 1,019,179 | (25.4) | - | - | N/C | 1,492,335 | 1,196,640 | (19.8) |
| TOTAL | 6,423,002 | 7,527,291 | 17.2 | 12,870,110 | 14,578,718 | 13.3 | 3,836,271 | 3,877,238 | 1.1 | 14,913,738 | 15,402,851 | 3.3 | 3,060,831 | 2,741,607 | (10.4) | 41,103,952 | 44,127,705 | 7.4 |

N/C : NO COMPARABLE

OPERACION PORTUARIA POR TIPO DE CARGA



- GENERAL SUELTA
- GENERAL CONTENERIZADA
- GRANEL AGRICOLA
- GRANEL MINERAL
- OTROS FLUIDOS

**DISTRIBUCION
PORCENTUAL**

ALTURA POR TIPO DE CARGA EN PUERTOS COMERCIALES

Enero – marzo

Toneladas

| UBICACION | GENERAL | | | | | | GRANELES | | | | | | OTROS FLUIDOS | | | TOTAL | | | |
|------------------------------|------------------|------------------|-------------|-------------------|-------------------|-------------|------------------|------------------|------------|------------------|------------------|--------------|------------------|------------------|---------------|-------------------|-------------------|------------|-----|
| | SUELTA | | | CONTENERIZADA | | | AGRICOLAS | | | MINERALES | | | 2021 | 2022 | % | 2021 | 2022 | % | |
| | 2021 | 2022 | % | 2021 | 2022 | % | 2021 | 2022 | % | 2021 | 2022 | % | | | | | | | |
| PACIFICO | 1,525,548 | 1,664,753 | 9.1 | 7,970,243 | 9,577,849 | 20.2 | 563,743 | 589,088 | 4.5 | 5,469,265 | 5,375,752 | (1.7) | 472,241 | 223,415 | (52.7) | 16,001,040 | 17,430,857 | 8.9 | |
| ROSARITO, B.C. | - | - | N/C | - | - | N/C | - | - | N/C | - | - | N/C | - | - | N/C | - | - | N/C | |
| EL SAUZAL, B.C. | - | - | N/C | - | - | N/C | - | - | N/C | - | - | N/C | - | - | N/C | - | - | N/C | |
| ENSENADA, B.C. | 79,814 | 130,403 | 63.4 | 439,879 | 517,231 | 17.6 | - | - | N/C | - | 40,000 | N/C | 61,101 | - | N/C | 580,794 | 687,634 | 18.4 | |
| ISLA DE CEDROS, B.C. | - | - | N/C | - | - | N/C | - | - | N/C | 1,881,705 | 1,253,062 | (33.4) | - | - | N/C | 1,881,705 | 1,253,062 | (33.4) | |
| GUERRERO NEGRO, B.C.S. | - | - | N/C | - | - | N/C | - | - | N/C | - | - | N/C | - | - | N/C | - | - | N/C | |
| SAN CARLOS, B.C.S. | - | - | N/C | - | - | N/C | - | - | N/C | - | - | N/C | - | - | N/C | - | - | N/C | |
| LA PAZ, B.C.S. | 2,024 | 537 | (73.5) | - | - | N/C | - | - | N/C | - | - | N/C | - | - | N/C | 2,024 | 537 | (73.5) | |
| PICHILINGUE, B.C.S. | - | 956 | N/C | - | 26,931 | N/C | - | - | N/C | - | - | N/C | - | - | N/C | - | 27,887 | N/C | |
| SAN JUAN DE LA COSTA, B.C.S. | - | - | N/C | - | - | N/C | - | - | N/C | - | - | N/C | - | - | N/C | - | - | N/C | |
| ISLA SAN MARCOS, B.C.S. | - | - | N/C | - | - | N/C | - | - | N/C | 575,497 | 456,072 | (20.8) | - | - | N/C | 575,497 | 456,072 | (20.8) | |
| PUNTA SANTA MARIA, B.C.S. | - | - | N/C | - | - | N/C | - | - | N/C | 165,482 | 317,621 | 91.9 | - | - | N/C | 165,482 | 317,621 | 91.9 | |
| SANTA ROSALIA, B.C.S. | - | - | N/C | - | - | N/C | - | - | N/C | - | - | N/C | - | - | N/C | - | - | N/C | |
| GUAYMAS, SON. | 8,161 | 33,650 | 312.3 | 45,169 | 34,386 | (23.9) | 76,917 | 81,761 | 6.3 | 829,981 | 712,562 | (14.1) | - | 27,480 | N/C | 960,228 | 889,839 | (7.3) | |
| TOPOLOBAMPO, SIN. | 26,938 | - | N/C | - | - | N/C | 87,984 | - | N/C | 236,972 | 156,343 | (34.0) | - | - | N/C | 351,894 | 156,343 | (55.6) | |
| MAZATLAN, SIN. | 102,606 | 151,751 | 47.9 | 93,463 | 69,299 | (25.9) | - | - | N/C | - | - | N/C | - | - | N/C | 196,069 | 221,050 | 12.7 | |
| MANZANILLO, COL. | 514,042 | 693,910 | 35.0 | 5,558,198 | 5,420,949 | (2.5) | 352,957 | 448,432 | 27.1 | 754,706 | 531,760 | (29.5) | - | - | N/C | 7,179,903 | 7,095,051 | (1.2) | |
| CUYUTLAN, COL. | - | - | N/C | - | - | N/C | - | - | N/C | - | - | N/C | 210,332 | 33,638 | (84.0) | 210,332 | 33,638 | (84.0) | |
| LAZARO CARDENAS, MICH. | 790,245 | 652,148 | (17.5) | 1,783,606 | 3,462,425 | 94.1 | - | - | N/C | 1,024,922 | 1,908,332 | 86.2 | 200,808 | 162,297 | (19.2) | 3,799,581 | 6,185,202 | 62.8 | |
| ACAPULCO, GRO. | 1,718 | - | N/C | - | - | N/C | - | - | N/C | - | - | N/C | - | - | N/C | - | 1,718 | - | N/C |
| SALINA CRUZ, OAX. | - | - | N/C | - | - | N/C | 25,000 | 33,500 | 34.0 | - | - | N/C | - | - | N/C | 25,000 | 33,500 | 34.0 | |
| PUERTO CHIAPAS, CHIS | - | 1,398 | N/C | 49,928 | 46,628 | (6.6) | 20,885 | 25,395 | 21.6 | - | - | N/C | - | - | N/C | 70,813 | 73,421 | 3.7 | |
| GOLFO - CARIBE | 2,106,582 | 2,696,308 | 28.0 | 4,882,355 | 4,982,752 | 2.1 | 3,261,523 | 3,288,150 | 0.8 | 4,184,719 | 3,823,907 | (8.6) | 2,539,338 | 2,480,253 | (2.3) | 16,974,517 | 17,271,370 | 1.7 | |
| ALTAMIRA, TAMPS. | 852,222 | 1,121,795 | 31.6 | 1,964,659 | 1,897,777 | (3.4) | 222,563 | 208,511 | (6.3) | 1,162,287 | 1,130,005 | (2.8) | 830,518 | 935,899 | 12.7 | 5,032,249 | 5,293,987 | 5.2 | |
| TAMPICO, TAMPS. | 380,648 | 482,529 | 26.8 | 50,617 | 29,073 | (42.6) | 56,800 | 52,591 | (7.4) | 249,571 | 211,836 | (15.1) | 17,206 | 11,991 | (30.3) | 754,842 | 788,020 | 4.4 | |
| TUXPAN, VER. | 46,542 | 53,185 | 14.3 | 109,867 | 125,117 | 13.9 | 279,168 | 213,977 | (23.4) | 76,412 | 15,000 | (80.4) | 512,972 | 644,732 | 25.7 | 1,024,961 | 1,052,011 | 2.6 | |
| VERACRUZ, VER. | 733,102 | 776,363 | 5.9 | 2,498,513 | 2,729,785 | 9.3 | 1,762,055 | 1,807,316 | 2.6 | 1,090,011 | 935,598 | (14.2) | 726,391 | 276,125 | (62.0) | 6,810,072 | 6,525,187 | (4.2) | |
| COATZACOALCOS, VER. | 77,079 | 117,235 | 52.1 | 23,013 | 26,870 | 16.8 | 286,448 | 355,608 | 24.1 | 234,238 | 411,965 | 75.9 | 449,264 | 607,801 | 35.3 | 1,070,042 | 1,519,479 | 42.0 | |
| FRONTERA, TAB. | - | - | N/C | - | - | N/C | - | - | N/C | - | - | N/C | - | - | N/C | - | - | N/C | |
| CHILTEPEC, TAB. | - | - | N/C | - | - | N/C | - | - | N/C | - | - | N/C | - | - | N/C | - | - | N/C | |
| DOS BOCAS, TAB. | 808 | 48,849 | 5,945.7 | - | - | N/C | 29,829 | 30,000 | 0.6 | - | 16,200 | N/C | - | - | N/C | 30,637 | 95,049 | 210.2 | |
| CD. DEL CARMEN, CAMP. | - | 78 | N/C | - | - | N/C | - | - | N/C | - | - | N/C | - | - | N/C | - | 78 | N/C | |
| SEYBAPLAYA, CAMP. | - | - | N/C | - | - | N/C | - | - | N/C | - | - | N/C | - | - | N/C | - | - | N/C | |
| LERMA, CAMP. | - | - | N/C | - | - | N/C | - | - | N/C | - | - | N/C | - | - | N/C | - | - | N/C | |
| CAYO ARCAS, CAMP. | - | - | N/C | - | - | N/C | - | - | N/C | - | - | N/C | - | - | N/C | - | - | N/C | |
| PROGRESO, YUC. | 15,850 | 96,249 | 507.2 | 230,024 | 168,313 | (26.8) | 624,660 | 620,147 | (0.7) | 65,130 | 114,510 | 75.8 | 2,987 | 3,705 | 24.0 | 938,651 | 1,002,924 | 6.8 | |
| LAS COLORADAS, YUC. | - | - | N/C | - | - | N/C | - | - | N/C | - | - | N/C | - | - | N/C | - | - | N/C | |
| PUNTA SAM, Q. ROO | - | - | N/C | - | - | N/C | - | - | N/C | - | - | N/C | - | - | N/C | - | - | N/C | |
| ISLA MUJERES, Q. ROO | - | - | N/C | - | - | N/C | - | - | N/C | - | - | N/C | - | - | N/C | - | - | N/C | |
| PUERTO MORELOS, Q. ROO | 331 | 25 | (92.4) | 5,662 | 5,817 | 2.7 | - | - | N/C | - | - | N/C | - | - | N/C | 5,993 | 5,842 | (2.5) | |
| COZUMEL, Q. ROO | - | - | N/C | - | - | N/C | - | - | N/C | - | - | N/C | - | - | N/C | - | - | N/C | |
| PUNTA VENADO, Q. ROO | - | - | N/C | - | - | N/C | - | - | N/C | 1,307,070 | 988,793 | (24.4) | - | - | N/C | 1,307,070 | 988,793 | (24.4) | |
| TOTAL | 3,632,130 | 4,361,061 | 20.1 | 12,852,598 | 14,560,601 | 13.3 | 3,825,266 | 3,877,238 | 1.4 | 9,653,984 | 9,199,659 | (4.7) | 3,011,579 | 2,703,668 | (10.2) | 32,975,557 | 34,702,227 | 5.2 | |

N/C: NO COMPARABLE

IMPORTACION POR TIPO DE CARGA EN PUERTOS COMERCIALES

Enero – marzo

Toneladas

| UBICACION | GENERAL | | | | | | GRANELES | | | | | | OTROS FLUIDOS | | | TOTAL | | |
|------------------------------|------------------|------------------|-------------|------------------|------------------|-------------|------------------|------------------|--------------|------------------|------------------|-------------|------------------|------------------|---------------|-------------------|-------------------|-------------|
| | SUELTA | | | CONTENERIZADA | | | AGRICOLAS | | | MINERALES | | | 2021 | 2022 | % | 2021 | 2022 | % |
| | 2021 | 2022 | % | 2021 | 2022 | % | 2021 | 2022 | % | 2021 | 2022 | % | | | | | | |
| PACIFICO | 801,688 | 1,150,537 | 43.5 | 5,128,552 | 6,188,175 | 20.7 | 352,957 | 453,932 | 28.6 | 1,440,678 | 2,114,733 | 46.8 | 472,241 | 204,615 | (56.7) | 8,196,116 | 10,111,992 | 23.4 |
| ROSARITO, B.C. | - | - | N/C | - | - | N/C | - | - | N/C | - | - | N/C | - | - | N/C | - | - | N/C |
| EL SAUZAL, B.C. | - | - | N/C | - | - | N/C | - | - | N/C | - | - | N/C | - | - | N/C | - | - | N/C |
| ENSENADA, B.C. | 78,963 | 130,403 | 65.1 | 272,596 | 348,498 | 27.8 | - | - | N/C | - | 40,000 | N/C | 61,101 | - | N/C | 412,660 | 518,901 | 25.7 |
| ISLA DE CEDROS, B.C. | - | - | N/C | - | - | N/C | - | - | N/C | - | - | N/C | - | - | N/C | - | - | N/C |
| GUERRERO NEGRO, B.C.S. | - | - | N/C | - | - | N/C | - | - | N/C | - | - | N/C | - | - | N/C | - | - | N/C |
| SAN CARLOS, B.C.S. | - | - | N/C | - | - | N/C | - | - | N/C | - | - | N/C | - | - | N/C | - | - | N/C |
| LA PAZ, B.C.S. | 718 | 488 | (32.0) | - | - | N/C | - | - | N/C | - | - | N/C | - | - | N/C | 718 | 488 | (32.0) |
| PICHILINGUE, B.C.S. | - | 699 | N/C | - | 26,931 | N/C | - | - | N/C | - | - | N/C | - | - | N/C | - | 27,630 | N/C |
| SAN JUAN DE LA COSTA, B.C.S. | - | - | N/C | - | - | N/C | - | - | N/C | - | - | N/C | - | - | N/C | - | - | N/C |
| ISLA SAN MARCOS, B.C.S. | - | - | N/C | - | - | N/C | - | - | N/C | - | - | N/C | - | - | N/C | - | - | N/C |
| PUNTA SANTA MARIA, B.C.S. | - | - | N/C | - | - | N/C | - | - | N/C | - | - | N/C | - | - | N/C | - | - | N/C |
| SANTA ROSALIA, B.C.S. | - | - | N/C | - | - | N/C | - | - | N/C | - | - | N/C | - | - | N/C | - | - | N/C |
| GUAYMAS, SON. | 8,161 | 33,650 | 312.3 | 11,918 | 7,990 | (33.0) | - | - | N/C | 104,057 | 84,695 | (18.6) | - | 27,480 | N/C | 124,136 | 153,815 | 23.9 |
| TOPOLOBAMPO, SIN. | 26,938 | - | N/C | - | - | N/C | - | - | N/C | 236,972 | 156,343 | (34.0) | - | - | N/C | 263,910 | 156,343 | (40.8) |
| MAZATLAN, SIN. | 68,920 | 125,456 | 82.0 | 43,982 | 27,656 | (37.1) | - | - | N/C | - | - | N/C | - | - | N/C | 112,902 | 153,112 | 35.6 |
| MANZANILLO, COL. | 512,003 | 678,449 | 32.5 | 3,577,198 | 3,679,007 | 2.8 | 352,957 | 448,432 | 27.1 | 274,237 | 205,134 | (25.2) | - | - | N/C | 4,716,395 | 5,011,022 | 6.2 |
| CUYUTLAN, COL. | - | - | N/C | - | - | N/C | - | - | N/C | - | - | N/C | 210,332 | 33,638 | (84.0) | 210,332 | 33,638 | (84.0) |
| LAZARO CARDENAS, MICH. | 105,985 | 179,994 | 69.8 | 1,220,948 | 2,093,929 | 71.5 | - | - | N/C | 825,412 | 1,628,561 | 97.3 | 200,808 | 143,497 | (28.5) | 2,353,153 | 4,045,981 | 71.9 |
| ACAPULCO, GRO. | - | - | N/C | - | - | N/C | - | - | N/C | - | - | N/C | - | - | N/C | - | - | N/C |
| SALINA CRUZ, OAX. | - | - | N/C | - | - | N/C | - | 5,500 | N/C | - | - | N/C | - | - | N/C | - | 5,500 | N/C |
| PUERTO CHIAPAS, CHIS | - | 1,398 | N/C | 1,910 | 4,164 | 118.0 | - | - | N/C | - | - | N/C | - | - | N/C | 1,910 | 5,562 | 191.2 |
| GOLFO - CARIBE | 1,385,438 | 1,731,946 | 25.0 | 2,614,869 | 2,623,769 | 0.3 | 2,985,313 | 2,940,022 | (1.5) | 2,567,532 | 2,609,360 | 1.6 | 2,367,597 | 2,258,798 | (4.6) | 11,920,749 | 12,163,895 | 2.0 |
| ALTAMIRA, TAMP. | 679,859 | 937,696 | 37.9 | 951,069 | 894,907 | (5.9) | 222,563 | 208,511 | (6.3) | 1,031,379 | 1,045,287 | 1.3 | 830,518 | 935,899 | 12.7 | 3,715,388 | 4,022,300 | 8.3 |
| TAMPICO, TAMP. | 317,852 | 281,118 | (11.6) | 1,745 | 6,095 | 249.3 | - | - | N/C | 97,247 | 98,858 | 1.7 | 7,197 | - | N/C | 424,041 | 386,071 | (9.0) |
| TUXPAN, VER. | 45,717 | 50,546 | 10.6 | 23,475 | 26,953 | 14.8 | 279,168 | 213,977 | (23.4) | 76,412 | 15,000 | (80.4) | 510,155 | 644,732 | 26.4 | 934,927 | 951,208 | 1.7 |
| VERACRUZ, VER. | 296,423 | 321,663 | 8.5 | 1,577,555 | 1,635,241 | 3.7 | 1,622,024 | 1,596,333 | (1.6) | 1,063,126 | 927,461 | (12.8) | 726,391 | 276,125 | (62.0) | 5,285,519 | 4,756,823 | (10.0) |
| COATZACOALCOS, VER. | 43,639 | 63,573 | 45.7 | 1,574 | 830 | (47.3) | 236,898 | 301,054 | 27.1 | 234,238 | 392,044 | 67.4 | 290,349 | 398,337 | 37.2 | 806,698 | 1,155,838 | 43.3 |
| FRONTERA, TAB. | - | - | N/C | - | - | N/C | - | - | N/C | - | - | N/C | - | - | N/C | - | - | N/C |
| CHILTEPEC, TAB. | - | - | N/C | - | - | N/C | - | - | N/C | - | - | N/C | - | - | N/C | - | - | N/C |
| DOS BOCAS, TAB. | 808 | 48,625 | 5,917.9 | - | - | N/C | - | - | N/C | - | 16,200 | N/C | - | - | N/C | 808 | 64,825 | 7,922.9 |
| CD. DEL CARMEN, CAMP. | - | 78 | N/C | - | - | N/C | - | - | N/C | - | - | N/C | - | - | N/C | - | 78 | N/C |
| SEYBAPLAYA, CAMP. | - | - | N/C | - | - | N/C | - | - | N/C | - | - | N/C | - | - | N/C | - | - | N/C |
| LERMA, CAMP. | - | - | N/C | - | - | N/C | - | - | N/C | - | - | N/C | - | - | N/C | - | - | N/C |
| CAYO ARCAS, CAMP. | - | - | N/C | - | - | N/C | - | - | N/C | - | - | N/C | - | - | N/C | - | - | N/C |
| PROGRESO, YUC. | 832 | 28,629 | 3,341.0 | 57,266 | 56,125 | (2.0) | 624,660 | 620,147 | (0.7) | 65,130 | 114,510 | 75.8 | 2,987 | 3,705 | 24.0 | 750,875 | 823,116 | 9.6 |
| LAS COLORADAS, YUC. | - | - | N/C | - | - | N/C | - | - | N/C | - | - | N/C | - | - | N/C | - | - | N/C |
| PUNTA SAM, Q. ROO | - | - | N/C | - | - | N/C | - | - | N/C | - | - | N/C | - | - | N/C | - | - | N/C |
| ISLA MUJERES, Q. ROO | - | - | N/C | - | - | N/C | - | - | N/C | - | - | N/C | - | - | N/C | - | - | N/C |
| PUERTO MORELOS, Q. ROO | 308 | 18 | (94.2) | 2,185 | 3,618 | 65.6 | - | - | N/C | - | - | N/C | - | - | N/C | 2,493 | 3,636 | 45.8 |
| COZUMEL, Q. ROO | - | - | N/C | - | - | N/C | - | - | N/C | - | - | N/C | - | - | N/C | - | - | N/C |
| PUNTA VENADO, Q. ROO | - | - | N/C | - | - | N/C | - | - | N/C | - | - | N/C | - | - | N/C | - | - | N/C |
| TOTAL | 2,187,126 | 2,882,483 | 31.8 | 7,743,421 | 8,811,944 | 13.8 | 3,338,270 | 3,393,954 | 1.7 | 4,008,210 | 4,724,093 | 17.9 | 2,839,838 | 2,463,413 | (13.3) | 20,116,865 | 22,275,887 | 10.7 |

N/C : NO COMPARABLE

EXPORTACION POR TIPO DE CARGA EN PUERTOS COMERCIALES

Enero – marzo

Toneladas

| UBICACION | GENERAL | | | | | | GRANELES | | | | | | OTROS FLUIDOS | | | TOTAL | | |
|------------------------------|------------------|------------------|---------------|------------------|------------------|-------------|----------------|----------------|---------------|------------------|------------------|---------------|----------------|----------------|-------------|-------------------|-------------------|--------------|
| | SUELTA | | | CONTENERIZADA | | | AGRICOLAS | | | MINERALES | | | 2021 | 2022 | % | 2021 | 2022 | % |
| | 2021 | 2022 | % | 2021 | 2022 | % | 2021 | 2022 | % | 2021 | 2022 | % | | | | | | |
| PACIFICO | 723,860 | 514,216 | (29.0) | 2,841,691 | 3,389,674 | 19.3 | 210,786 | 135,156 | (35.9) | 4,028,587 | 3,261,019 | (19.1) | - | 18,800 | N/C | 7,804,924 | 7,318,865 | (6.2) |
| ROSARITO, B.C. | - | - | N/C | - | - | N/C | - | - | N/C | - | - | N/C | - | - | N/C | - | - | N/C |
| EL SAUZAL, B.C. | - | - | N/C | - | - | N/C | - | - | N/C | - | - | N/C | - | - | N/C | - | - | N/C |
| ENSENADA, B.C. | 851 | - | N/C | 167,283 | 168,733 | 0.9 | - | - | N/C | - | - | N/C | - | - | N/C | 168,134 | 168,733 | 0.4 |
| ISLA DE CEDROS, B.C. | - | - | N/C | - | - | N/C | - | - | N/C | 1,881,705 | 1,253,062 | (33.4) | - | - | N/C | 1,881,705 | 1,253,062 | (33.4) |
| GUERRERO NEGRO, B.C.S. | - | - | N/C | - | - | N/C | - | - | N/C | - | - | N/C | - | - | N/C | - | - | N/C |
| SAN CARLOS, B.C.S. | - | - | N/C | - | - | N/C | - | - | N/C | - | - | N/C | - | - | N/C | - | - | N/C |
| LA PAZ, B.C.S. | 1,306 | 49 | (96.2) | - | - | N/C | - | - | N/C | - | - | N/C | - | - | N/C | 1,306 | 49 | (96.2) |
| PICHILINGUE, B.C.S. | - | 257 | N/C | - | - | N/C | - | - | N/C | - | - | N/C | - | - | N/C | - | 257 | N/C |
| SAN JUAN DE LA COSTA, B.C.S. | - | - | N/C | - | - | N/C | - | - | N/C | - | - | N/C | - | - | N/C | - | - | N/C |
| ISLA SAN MARCOS, B.C.S. | - | - | N/C | - | - | N/C | - | - | N/C | 575,497 | 456,072 | (20.8) | - | - | N/C | 575,497 | 456,072 | (20.8) |
| PUNTA SANTA MARIA, B.C.S. | - | - | N/C | - | - | N/C | - | - | N/C | 165,482 | 317,621 | 91.9 | - | - | N/C | 165,482 | 317,621 | 91.9 |
| SANTA ROSALIA, B.C.S. | - | - | N/C | - | - | N/C | - | - | N/C | - | - | N/C | - | - | N/C | - | - | N/C |
| GUAYMAS, SON. | - | - | N/C | 33,251 | 26,396 | (20.6) | 76,917 | 81,761 | 6.3 | 725,924 | 627,867 | (13.5) | - | - | N/C | 836,092 | 736,024 | (12.0) |
| TOPOLOBAMPO, SIN. | - | - | N/C | - | - | N/C | 87,984 | - | N/C | - | - | N/C | - | - | N/C | 87,984 | - | N/C |
| MAZATLAN, SIN. | 33,686 | 26,295 | (21.9) | 49,481 | 41,643 | (15.8) | - | - | N/C | - | - | N/C | - | - | N/C | 83,167 | 67,938 | (18.3) |
| MANZANILLO, COL. | 2,039 | 15,461 | 658.3 | 1,981,000 | 1,741,942 | (12.1) | - | - | N/C | 480,469 | 326,626 | (32.0) | - | - | N/C | 2,463,508 | 2,084,029 | (15.4) |
| CUYUTLAN, COL. | - | - | N/C | - | - | N/C | - | - | N/C | - | - | N/C | - | - | N/C | - | - | N/C |
| LAZARO CARDENAS, MICH. | 684,260 | 472,154 | (31.0) | 562,658 | 1,368,496 | 143.2 | - | - | N/C | 199,510 | 279,771 | 40.2 | - | 18,800 | N/C | 1,446,428 | 2,139,221 | 47.9 |
| ACAPULCO, GRO. | 1,718 | - | N/C | - | - | N/C | - | - | N/C | - | - | N/C | - | - | N/C | 1,718 | - | N/C |
| SALINA CRUZ, OAX. | - | - | N/C | - | - | N/C | 25,000 | 28,000 | 12.0 | - | - | N/C | - | - | N/C | 25,000 | 28,000 | 12.0 |
| PUERTO CHIAPAS, CHIS | - | - | N/C | 48,018 | 42,464 | (11.6) | 20,885 | 25,395 | 21.6 | - | - | N/C | - | - | N/C | 68,903 | 67,859 | (1.5) |
| GOLFO - CARIBE | 721,144 | 964,362 | 33.7 | 2,267,486 | 2,358,983 | 4.0 | 276,210 | 348,128 | 26.0 | 1,617,187 | 1,214,547 | (24.9) | 171,741 | 221,455 | 28.9 | 5,053,768 | 5,107,475 | 1.1 |
| ALTAMIRA, TAMP. | 172,363 | 184,099 | 6.8 | 1,013,590 | 1,002,870 | (1.1) | - | - | N/C | 130,908 | 84,718 | (35.3) | - | - | N/C | 1,316,861 | 1,271,687 | (3.4) |
| TAMPICO, TAMP. | 62,796 | 201,411 | 220.7 | 48,872 | 22,978 | (53.0) | 56,800 | 52,591 | (7.4) | 152,324 | 112,978 | (25.8) | 10,009 | 11,991 | 19.8 | 330,801 | 401,949 | 21.5 |
| TUXPAN, VER. | 825 | 2,639 | 219.9 | 86,392 | 98,164 | 13.6 | - | - | N/C | - | - | N/C | 2,817 | - | N/C | 90,034 | 100,803 | 12.0 |
| VERACRUZ, VER. | 436,679 | 454,700 | 4.1 | 920,958 | 1,094,544 | 18.8 | 140,031 | 210,983 | 50.7 | 26,885 | 8,137 | (69.7) | - | - | N/C | 1,524,553 | 1,768,364 | 16.0 |
| COATZACOALCOS, VER. | 33,440 | 53,662 | 60.5 | 21,439 | 26,040 | 21.5 | 49,550 | 54,554 | 10.1 | - | 19,921 | N/C | 158,915 | 209,464 | 31.8 | 263,344 | 363,641 | 38.1 |
| FRONTERA, TAB. | - | - | N/C | - | - | N/C | - | - | N/C | - | - | N/C | - | - | N/C | - | - | N/C |
| CHILTEPEC, TAB. | - | - | N/C | - | - | N/C | - | - | N/C | - | - | N/C | - | - | N/C | - | - | N/C |
| DOS BOCAS, TAB. | - | 224 | N/C | - | - | N/C | 29,829 | 30,000 | 0.6 | - | - | N/C | - | - | N/C | 29,829 | 30,224 | 1.3 |
| CD. DEL CARMEN, CAMP. | - | - | N/C | - | - | N/C | - | - | N/C | - | - | N/C | - | - | N/C | - | - | N/C |
| SEYBAPLAYA, CAMP. | - | - | N/C | - | - | N/C | - | - | N/C | - | - | N/C | - | - | N/C | - | - | N/C |
| LERMA, CAMP. | - | - | N/C | - | - | N/C | - | - | N/C | - | - | N/C | - | - | N/C | - | - | N/C |
| CAYO ARCAS, CAMP. | - | - | N/C | - | - | N/C | - | - | N/C | - | - | N/C | - | - | N/C | - | - | N/C |
| PROGRESO, YUC. | 15,018 | 67,620 | 350.3 | 172,758 | 112,188 | (35.1) | - | - | N/C | - | - | N/C | - | - | N/C | 187,776 | 179,808 | (4.2) |
| LAS COLORADAS, YUC. | - | - | N/C | - | - | N/C | - | - | N/C | - | - | N/C | - | - | N/C | - | - | N/C |
| PUNTA SAM, Q. ROO | - | - | N/C | - | - | N/C | - | - | N/C | - | - | N/C | - | - | N/C | - | - | N/C |
| ISLA MUJERES, Q. ROO | - | - | N/C | - | - | N/C | - | - | N/C | - | - | N/C | - | - | N/C | - | - | N/C |
| PUERTO MORELOS, Q. ROO | 23 | 7 | (69.6) | 3,477 | 2,199 | (36.8) | - | - | N/C | - | - | N/C | - | - | N/C | 3,500 | 2,206 | (37.0) |
| COZUMEL, Q. ROO | - | - | N/C | - | - | N/C | - | - | N/C | - | - | N/C | - | - | N/C | - | - | N/C |
| PUNTA VENADO, Q. ROO | - | - | N/C | - | - | N/C | - | - | N/C | 1,307,070 | 988,793 | (24.4) | - | - | N/C | 1,307,070 | 988,793 | (24.4) |
| TOTAL | 1,445,004 | 1,478,578 | 2.3 | 5,109,177 | 5,748,657 | 12.5 | 486,996 | 483,284 | (0.8) | 5,645,774 | 4,475,566 | (20.7) | 171,741 | 240,255 | 39.9 | 12,858,692 | 12,426,340 | (3.4) |

NC : NO COMPARABLE

CABOTAJE POR TIPO DE CARGA EN PUERTOS COMERCIALES

Enero – marzo

Toneladas

| UBICACION | GENERAL | | | | | | GRANELES | | | | | | OTROS FLUIDOS | | | TOTAL | | |
|------------------------------|------------------|------------------|-------------|---------------|---------------|------------|---------------|------|-----|------------------|------------------|--------------|---------------|---------------|---------------|------------------|------------------|-------------|
| | SUELTA | | | CONTENERIZADA | | | AGRICOLAS | | | MINERALES | | | 2021 | 2022 | % | 2021 | 2022 | % |
| | 2021 | 2022 | % | 2021 | 2022 | % | 2021 | 2022 | % | 2021 | 2022 | % | | | | | | |
| PACIFICO | 1,738,163 | 2,044,302 | 17.6 | 17,512 | 18,117 | 3.5 | 11,005 | - | N/C | 5,043,489 | 5,510,169 | 9.3 | 2,507 | 13,477 | 437.6 | 6,812,676 | 7,586,065 | 11.4 |
| ROSARITO, B.C. | - | - | N/C | - | - | N/C | - | - | N/C | - | - | N/C | - | - | N/C | - | - | N/C |
| EL SAUZAL, B.C. | 34,124 | 30,320 | (11.1) | - | - | N/C | - | - | N/C | - | - | N/C | - | - | N/C | 34,124 | 30,320 | (11.1) |
| ENSENADA, B.C. | 10,074 | 16,531 | 64.1 | - | - | N/C | - | - | N/C | 106,000 | 79,953 | (24.6) | - | - | N/C | 116,074 | 96,484 | (16.9) |
| ISLA DE CEDROS, B.C. | - | - | N/C | - | - | N/C | - | - | N/C | 1,383,984 | 1,582,693 | 14.4 | - | - | N/C | 1,383,984 | 1,582,693 | 14.4 |
| GUERRERO NEGRO, B.C.S. | - | - | N/C | - | - | N/C | - | - | N/C | 1,255,924 | 1,590,614 | 26.6 | - | - | N/C | 1,255,924 | 1,590,614 | 26.6 |
| SAN CARLOS, B.C.S. | 12,920 | 25,633 | 98.4 | - | - | N/C | - | - | N/C | - | - | N/C | - | - | N/C | 12,920 | 25,633 | 98.4 |
| LA PAZ, B.C.S. | 302,823 | 351,046 | 15.9 | - | - | N/C | - | - | N/C | - | - | N/C | - | - | N/C | 302,823 | 351,046 | 15.9 |
| PICHILINGUE, B.C.S. | 524,831 | 617,353 | 17.6 | - | - | N/C | - | - | N/C | 65,962 | 70,615 | 7.1 | - | 13,477 | N/C | 590,793 | 701,445 | 18.7 |
| SAN JUAN DE LA COSTA, B.C.S. | - | - | N/C | - | - | N/C | - | - | N/C | 200,888 | 216,693 | 7.9 | - | - | N/C | 200,888 | 216,693 | 7.9 |
| ISLA SAN MARCOS, B.C.S. | 2,999 | 2,031 | (32.3) | - | - | N/C | - | - | N/C | - | - | N/C | - | - | N/C | 2,999 | 2,031 | (32.3) |
| PUNTA SANTA MARIA, B.C.S. | - | - | N/C | - | - | N/C | - | - | N/C | 45,803 | - | N/C | - | - | N/C | 45,803 | - | N/C |
| SANTA ROSALIA, B.C.S. | 7,804 | 2,031 | (74.0) | - | - | N/C | - | - | N/C | - | - | N/C | - | - | N/C | 7,804 | 2,031 | (74.0) |
| GUAYMAS, SON. | 2,252 | - | N/C | - | - | N/C | - | - | N/C | 460,536 | 464,449 | 0.8 | - | - | N/C | 462,788 | 464,449 | 0.4 |
| TOPOLOBAMPO, SIN. | 501,391 | 608,341 | 21.3 | - | - | N/C | 11,005 | - | N/C | 65,819 | 78,818 | 19.7 | - | - | N/C | 578,215 | 687,159 | 18.8 |
| MAZATLAN, SIN. | 320,254 | 360,338 | 12.5 | 6,824 | 9,885 | 44.9 | - | - | N/C | - | - | N/C | - | - | N/C | 327,078 | 370,223 | 13.2 |
| MANZANILLO, COL. | 3,581 | 2,314 | (35.4) | - | - | N/C | - | - | N/C | 476,184 | 461,370 | (3.1) | - | - | N/C | 479,765 | 463,684 | (3.4) |
| CUYUTLAN, COL. | - | - | N/C | - | - | N/C | - | - | N/C | - | - | N/C | - | - | N/C | - | - | N/C |
| LAZARO CARDENAS, MICH. | 11,568 | 23,286 | 101.3 | - | - | N/C | - | - | N/C | 982,389 | 964,964 | (1.8) | - | - | N/C | 993,957 | 988,250 | (0.6) |
| ACAPULCO, GRO. | - | - | N/C | - | - | N/C | - | - | N/C | - | - | N/C | - | - | N/C | - | - | N/C |
| SALINA CRUZ, OAX. | - | - | N/C | 10,688 | 8,232 | (23.0) | - | - | N/C | - | - | N/C | 2,507 | - | N/C | 13,195 | 8,232 | (37.6) |
| PUERTO CHIAPAS, CHIS | 3,542 | 5,078 | 43.4 | - | - | N/C | - | - | N/C | - | - | N/C | - | - | N/C | 3,542 | 5,078 | 43.4 |
| GOLFO - CARIBE | 1,052,709 | 1,121,928 | 6.6 | - | - | N/C | - | - | N/C | 216,265 | 693,023 | 220.5 | 46,745 | 24,462 | (47.7) | 1,315,719 | 1,839,413 | 39.8 |
| ALTAMIRA, TAMPS. | - | - | N/C | - | - | N/C | - | - | N/C | - | 14,682 | N/C | 14,547 | - | N/C | 14,547 | 14,682 | 0.9 |
| TAMPICO, TAMPS. | 50,342 | 2,602 | (94.8) | - | - | N/C | - | - | N/C | 105,824 | 85,113 | (19.6) | 12,177 | - | N/C | 168,343 | 87,715 | (47.9) |
| TUXPAN, VER. | 12,425 | - | N/C | - | - | N/C | - | - | N/C | - | - | N/C | - | - | N/C | 12,425 | - | N/C |
| VERACRUZ, VER. | - | - | N/C | - | - | N/C | - | - | N/C | - | 254,046 | N/C | - | - | N/C | - | 254,046 | N/C |
| COATZACOALCOS, VER. | 27,686 | 4,749 | (82.8) | - | - | N/C | - | - | N/C | 44,895 | 36,147 | (19.5) | - | - | N/C | 72,581 | 40,896 | (43.7) |
| FRONTERA, TAB. | 526 | 15,404 | 2,828.5 | - | - | N/C | - | - | N/C | - | - | N/C | - | - | N/C | 526 | 15,404 | 2,828.5 |
| CHILTEPEC, TAB. | 2,149 | 607 | (71.8) | - | - | N/C | - | - | N/C | - | - | N/C | - | - | N/C | 2,149 | 607 | (71.8) |
| DOS BOCAS, TAB. | 590,163 | 524,715 | (11.1) | - | - | N/C | - | - | N/C | 4,664 | 3,200 | (31.4) | 17,906 | 24,462 | 36.6 | 612,733 | 552,377 | (9.9) |
| CD. DEL CARMEN, CAMP. | 72,061 | 79,201 | 9.9 | - | - | N/C | - | - | N/C | 2,551 | - | N/C | 2,115 | - | N/C | 76,727 | 79,201 | 3.2 |
| SEYBAPLAYA, CAMP. | 8,723 | 6,888 | (21.0) | - | - | N/C | - | - | N/C | - | 43,537 | N/C | - | - | N/C | 8,723 | 50,425 | 478.1 |
| LERMA, CAMP. | - | - | N/C | - | - | N/C | - | - | N/C | - | - | N/C | - | - | N/C | - | - | N/C |
| CAYO ARCAS, CAMP. | - | - | N/C | - | - | N/C | - | - | N/C | - | - | N/C | - | - | N/C | - | - | N/C |
| PROGRESO, YUC. | 6,506 | - | N/C | - | - | N/C | - | - | N/C | - | 225,912 | N/C | - | - | N/C | 6,506 | 225,912 | 3,372.4 |
| LAS COLORADAS, YUC. | - | - | N/C | - | - | N/C | - | - | N/C | - | - | N/C | - | - | N/C | - | - | N/C |
| PUNTA SAM, Q. ROO | 14,128 | 66,420 | 370.1 | - | - | N/C | - | - | N/C | - | - | N/C | - | - | N/C | 14,128 | 66,420 | 370.1 |
| ISLA MUJERES, Q. ROO | 14,128 | 66,420 | 370.1 | - | - | N/C | - | - | N/C | - | - | N/C | - | - | N/C | 14,128 | 66,420 | 370.1 |
| PUERTO MORELOS, Q. ROO | 4 | - | N/C | - | - | N/C | - | - | N/C | - | - | N/C | - | - | N/C | 4 | - | N/C |
| COZUMEL, Q. ROO | 126,934 | 177,461 | 39.8 | - | - | N/C | - | - | N/C | - | - | N/C | - | - | N/C | 126,934 | 177,461 | 39.8 |
| PUNTA VENADO, Q. ROO | 126,934 | 177,461 | 39.8 | - | - | N/C | - | - | N/C | 58,331 | 30,386 | (47.9) | - | - | N/C | 185,265 | 207,847 | 12.2 |
| TOTAL | 2,790,872 | 3,166,230 | 13.4 | 17,512 | 18,117 | 3.5 | 11,005 | - | N/C | 5,259,754 | 6,203,192 | 17.9 | 49,252 | 37,939 | (23.0) | 8,128,395 | 9,425,478 | 16.0 |

N/C: NO COMPARABLE

ENTRADAS POR TIPO DE CARGA EN PUERTOS COMERCIALES

Enero – marzo

Toneladas

| UBICACION | GENERAL | | | | | | GRANELES | | | | | | OTROS FLUIDOS | | | TOTAL | | |
|------------------------------|------------------|------------------|-------------|---------------|--------------|-------------|-----------|------|-----|------------------|------------------|--------------|---------------|---------------|---------------|------------------|------------------|-------------|
| | SUELTA | | | CONTENERIZADA | | | AGRICOLAS | | | MINERALES | | | 2021 | 2022 | % | 2021 | 2022 | % |
| | 2021 | 2022 | % | 2021 | 2022 | % | 2021 | 2022 | % | 2021 | 2022 | % | | | | | | |
| PACIFICO | 899,184 | 1,055,916 | 17.4 | 6,824 | 9,885 | 44.9 | - | - | N/C | 2,573,138 | 2,758,822 | 7.2 | - | 13,477 | N/C | 3,479,146 | 3,838,100 | 10.3 |
| ROSARITO, B.C. | - | - | N/C | - | - | N/C | - | - | N/C | - | - | N/C | - | - | N/C | - | - | N/C |
| EL SAUZAL, B.C. | 26,775 | 28,911 | 8.0 | - | - | N/C | - | - | N/C | - | - | N/C | - | - | N/C | 26,775 | 28,911 | 8.0 |
| ENSENADA, B.C. | 10,074 | 5,019 | (50.2) | - | - | N/C | - | - | N/C | 106,000 | 79,953 | (24.6) | - | - | N/C | 116,074 | 84,972 | (26.8) |
| ISLA DE CEDROS, B.C. | - | - | N/C | - | - | N/C | - | - | N/C | 1,383,984 | 1,582,693 | 14.4 | - | - | N/C | 1,383,984 | 1,582,693 | 14.4 |
| GUERRERO NEGRO, B.C.S. | - | - | N/C | - | - | N/C | - | - | N/C | - | - | N/C | - | - | N/C | - | - | N/C |
| SAN CARLOS, B.C.S. | 12,890 | 25,633 | 98.9 | - | - | N/C | - | - | N/C | - | - | N/C | - | - | N/C | 12,890 | 25,633 | 98.9 |
| LA PAZ, B.C.S. | 185,186 | 220,934 | 19.3 | - | - | N/C | - | - | N/C | - | - | N/C | - | - | N/C | 185,186 | 220,934 | 19.3 |
| PICHILINGUE, B.C.S. | 361,038 | 435,443 | 20.6 | - | - | N/C | - | - | N/C | 65,962 | 70,615 | 7.1 | - | 13,477 | N/C | 427,000 | 519,535 | 21.7 |
| SAN JUAN DE LA COSTA, B.C.S. | - | - | N/C | - | - | N/C | - | - | N/C | - | - | N/C | - | - | N/C | - | - | N/C |
| ISLA SAN MARCOS, B.C.S. | 1,548 | 1,054 | (31.9) | - | - | N/C | - | - | N/C | - | - | N/C | - | - | N/C | 1,548 | 1,054 | (31.9) |
| PUNTA SANTA MARIA, B.C.S. | - | - | N/C | - | - | N/C | - | - | N/C | - | - | N/C | - | - | N/C | - | - | N/C |
| SANTA ROSALIA, B.C.S. | 4,242 | 977 | (77.0) | - | - | N/C | - | - | N/C | - | - | N/C | - | - | N/C | 4,242 | 977 | (77.0) |
| GUAYMAS, SON. | 575 | - | N/C | - | - | N/C | - | - | N/C | 34,803 | 34,667 | (0.4) | - | - | N/C | 35,378 | 34,667 | (2.0) |
| TOPOLOBAMPO, SIN. | 155,400 | 180,379 | 16.1 | - | - | N/C | - | - | N/C | - | - | N/C | - | - | N/C | 155,400 | 180,379 | 16.1 |
| MAZATLAN, SIN. | 134,333 | 150,175 | 11.8 | 6,824 | 9,885 | 44.9 | - | - | N/C | - | - | N/C | - | - | N/C | 141,157 | 160,060 | 13.4 |
| MANZANILLO, COL. | 3,581 | 2,314 | (35.4) | - | - | N/C | - | - | N/C | - | 25,930 | N/C | - | - | N/C | 3,581 | 28,244 | 688.7 |
| CUYUTLAN, COL. | - | - | N/C | - | - | N/C | - | - | N/C | - | - | N/C | - | - | N/C | - | - | N/C |
| LAZARO CARDENAS, MICH. | - | - | N/C | - | - | N/C | - | - | N/C | 982,389 | 964,964 | (1.8) | - | - | N/C | 982,389 | 964,964 | (1.8) |
| ACAPULCO, GRO. | - | - | N/C | - | - | N/C | - | - | N/C | - | - | N/C | - | - | N/C | - | - | N/C |
| SALINA CRUZ, OAX. | - | - | N/C | - | - | N/C | - | - | N/C | - | - | N/C | - | - | N/C | - | - | N/C |
| PUERTO CHIAPAS, CHIS | 3,542 | 5,077 | 43.3 | - | - | N/C | - | - | N/C | - | - | N/C | - | - | N/C | 3,542 | 5,077 | 43.3 |
| GOLFO - CARIBE | 260,849 | 353,790 | 35.6 | - | - | N/C | - | - | N/C | 103,664 | 335,982 | 224.1 | 9,712 | 3,223 | (66.8) | 374,225 | 692,995 | 85.2 |
| ALTAMIRA, TAMPS. | - | - | N/C | - | - | N/C | - | - | N/C | - | - | N/C | 3,793 | - | N/C | 3,793 | - | N/C |
| TAMPICO, TAMPS. | 18,742 | - | N/C | - | - | N/C | - | - | N/C | - | - | N/C | - | - | N/C | 18,742 | - | N/C |
| TUXPAN, VER. | - | - | N/C | - | - | N/C | - | - | N/C | - | - | N/C | - | - | N/C | - | - | N/C |
| VERACRUZ, VER. | - | - | N/C | - | - | N/C | - | - | N/C | - | - | N/C | - | - | N/C | - | - | N/C |
| COATZACOALCOS, VER. | 1,042 | - | N/C | - | - | N/C | - | - | N/C | 44,895 | 36,147 | (19.5) | - | - | N/C | 45,937 | 36,147 | (21.3) |
| FRONTERA, TAB. | 444 | 8,005 | 1,702.9 | - | - | N/C | - | - | N/C | - | - | N/C | - | - | N/C | 444 | 8,005 | 1,702.9 |
| CHILTEPEC, TAB. | 1,460 | 395 | (72.9) | - | - | N/C | - | - | N/C | - | - | N/C | - | - | N/C | 1,460 | 395 | (72.9) |
| DOS BOCAS, TAB. | 58,053 | 59,925 | 3.2 | - | - | N/C | - | - | N/C | 31 | - | N/C | 4,224 | 3,223 | (23.7) | 62,308 | 63,148 | 1.3 |
| CD. DEL CARMEN, CAMP. | 28,861 | 37,917 | 31.4 | - | - | N/C | - | - | N/C | 407 | - | N/C | 1,695 | - | N/C | 30,963 | 37,917 | 22.5 |
| SEYBAPLAYA, CAMP. | 4,985 | 3,667 | (26.4) | - | - | N/C | - | - | N/C | - | 43,537 | N/C | - | - | N/C | 4,985 | 47,204 | 846.9 |
| LERMA, CAMP. | - | - | N/C | - | - | N/C | - | - | N/C | - | - | N/C | - | - | N/C | - | - | N/C |
| CAYO ARCAS, CAMP. | - | - | N/C | - | - | N/C | - | - | N/C | - | - | N/C | - | - | N/C | - | - | N/C |
| PROGRESO, YUC. | 6,196 | - | N/C | - | - | N/C | - | - | N/C | - | 225,912 | N/C | - | - | N/C | 6,196 | 225,912 | 3,546.1 |
| LAS COLORADAS, YUC. | - | - | N/C | - | - | N/C | - | - | N/C | - | - | N/C | - | - | N/C | - | - | N/C |
| PUNTA SAM, Q. ROO | 5,144 | 31,020 | 503.0 | - | - | N/C | - | - | N/C | - | - | N/C | - | - | N/C | 5,144 | 31,020 | 503.0 |
| ISLA MUJERES, Q. ROO | 8,984 | 35,400 | 294.0 | - | - | N/C | - | - | N/C | - | - | N/C | - | - | N/C | 8,984 | 35,400 | 294.0 |
| PUERTO MORELOS, Q. ROO | 4 | - | N/C | - | - | N/C | - | - | N/C | - | - | N/C | - | - | N/C | 4 | - | N/C |
| COZUMEL, Q. ROO | 91,792 | 126,077 | 37.4 | - | - | N/C | - | - | N/C | - | - | N/C | - | - | N/C | 91,792 | 126,077 | 37.4 |
| PUNTA VENADO, Q. ROO | 35,142 | 51,384 | 46.2 | - | - | N/C | - | - | N/C | 58,331 | 30,386 | (47.9) | - | - | N/C | 93,473 | 81,770 | (12.5) |
| TOTAL | 1,160,033 | 1,409,706 | 21.5 | 6,824 | 9,885 | 44.9 | - | - | N/C | 2,676,802 | 3,094,804 | 15.6 | 9,712 | 16,700 | 72.0 | 3,853,371 | 4,531,095 | 17.6 |

NC : NO COMPARABLE

SALIDAS POR TIPO DE CARGA EN PUERTOS COMERCIALES

Enero – marzo

Toneladas

| UBICACION | GENERAL | | | | | | GRANELES | | | | | | OTROS FLUIDOS | | | TOTAL | | |
|------------------------------|------------------|------------------|--------------|---------------|--------------|---------------|---------------|------|------------|------------------|------------------|--------------|---------------|---------------|---------------|------------------|------------------|-------------|
| | SUELTA | | | CONTENERIZADA | | | AGRICOLAS | | | MINERALES | | | 2021 | 2022 | % | 2021 | 2022 | % |
| | 2021 | 2022 | % | 2021 | 2022 | % | 2021 | 2022 | % | 2021 | 2022 | % | | | | | | |
| PACIFICO | 838,979 | 988,386 | 17.8 | 10,688 | 8,232 | (23.0) | 11,005 | - | N/C | 2,470,351 | 2,751,347 | 11.4 | 2,507 | - | N/C | 3,333,530 | 3,747,965 | 12.4 |
| ROSARITO, B.C. | - | - | N/C | - | - | N/C | - | - | N/C | - | - | N/C | - | - | N/C | - | - | N/C |
| EL SAUZAL, B.C. | 7,349 | 1,409 | (80.8) | - | - | N/C | - | - | N/C | - | - | N/C | - | - | N/C | 7,349 | 1,409 | (80.8) |
| ENSENADA, B.C. | - | 11,512 | N/C | - | - | N/C | - | - | N/C | - | - | N/C | - | - | N/C | - | 11,512 | N/C |
| ISLA DE CEDROS, B.C. | - | - | N/C | - | - | N/C | - | - | N/C | - | - | N/C | - | - | N/C | - | - | N/C |
| GUERRERO NEGRO, B.C.S. | - | - | N/C | - | - | N/C | - | - | N/C | 1,255,924 | 1,590,614 | 26.6 | - | - | N/C | 1,255,924 | 1,590,614 | 26.6 |
| SAN CARLOS, B.C.S. | 30 | - | N/C | - | - | N/C | - | - | N/C | - | - | N/C | - | - | N/C | 30 | - | N/C |
| LA PAZ, B.C.S. | 117,637 | 130,112 | 10.6 | - | - | N/C | - | - | N/C | - | - | N/C | - | - | N/C | 117,637 | 130,112 | 10.6 |
| PICHILINGUE, B.C.S. | 163,793 | 181,910 | 11.1 | - | - | N/C | - | - | N/C | - | - | N/C | - | - | N/C | 163,793 | 181,910 | 11.1 |
| SAN JUAN DE LA COSTA, B.C.S. | - | - | N/C | - | - | N/C | - | - | N/C | 200,888 | 216,693 | 7.9 | - | - | N/C | 200,888 | 216,693 | 7.9 |
| ISLA SAN MARCOS, B.C.S. | 1,451 | 977 | (32.7) | - | - | N/C | - | - | N/C | - | - | N/C | - | - | N/C | 1,451 | 977 | (32.7) |
| PUNTA SANTA MARIA, B.C.S. | - | - | N/C | - | - | N/C | - | - | N/C | 45,803 | - | N/C | - | - | N/C | 45,803 | - | N/C |
| SANTA ROSALIA, B.C.S. | 3,562 | 1,054 | (70.4) | - | - | N/C | - | - | N/C | - | - | N/C | - | - | N/C | 3,562 | 1,054 | (70.4) |
| GUAYMAS, SON. | 1,677 | - | N/C | - | - | N/C | - | - | N/C | 425,733 | 429,782 | 1.0 | - | - | N/C | 427,410 | 429,782 | 0.6 |
| TOPOLOBAMPO, SIN. | 345,991 | 427,962 | 23.7 | - | - | N/C | 11,005 | - | N/C | 65,819 | 78,818 | 19.7 | - | - | N/C | 422,815 | 506,780 | 19.9 |
| MAZATLAN, SIN. | 185,921 | 210,163 | 13.0 | - | - | N/C | - | - | N/C | - | - | N/C | - | - | N/C | 185,921 | 210,163 | 13.0 |
| MANZANILLO, COL. | - | - | N/C | - | - | N/C | - | - | N/C | 476,184 | 435,440 | (8.6) | - | - | N/C | 476,184 | 435,440 | (8.6) |
| CUYUTLAN, COL. | - | - | N/C | - | - | N/C | - | - | N/C | - | - | N/C | - | - | N/C | - | - | N/C |
| LAZARO CARDENAS, MICH. | 11,568 | 23,286 | 101.3 | - | - | N/C | - | - | N/C | - | - | N/C | - | - | N/C | 11,568 | 23,286 | 101.3 |
| ACAPULCO, GRO. | - | - | N/C | - | - | N/C | - | - | N/C | - | - | N/C | - | - | N/C | - | - | N/C |
| SALINA CRUZ, OAX. | - | - | N/C | 10,688 | 8,232 | (23.0) | - | - | N/C | - | - | N/C | 2,507 | - | N/C | 13,195 | 8,232 | (37.6) |
| PUERTO CHIAPAS, CHIS | - | 1 | N/C | - | - | N/C | - | - | N/C | - | - | N/C | - | - | N/C | - | 1 | N/C |
| GOLFO - CARIBE | 791,860 | 768,138 | (3.0) | - | - | N/C | - | - | N/C | 112,601 | 357,041 | 217.1 | 37,033 | 21,239 | (42.6) | 941,494 | 1,146,418 | 21.8 |
| ALTAMIRA, TAMPS. | - | - | N/C | - | - | N/C | - | - | N/C | - | 14,682 | N/C | 10,754 | - | N/C | 10,754 | 14,682 | 36.5 |
| TAMPICO, TAMPS. | 31,600 | 2,602 | (91.8) | - | - | N/C | - | - | N/C | 105,824 | 85,113 | (19.6) | 12,177 | - | N/C | 149,601 | 87,715 | (41.4) |
| TUXPAN, VER. | 12,425 | - | N/C | - | - | N/C | - | - | N/C | - | - | N/C | - | - | N/C | 12,425 | - | N/C |
| VERACRUZ, VER. | - | - | N/C | - | - | N/C | - | - | N/C | - | 254,046 | N/C | - | - | N/C | - | 254,046 | N/C |
| COATZACOALCOS, VER. | 26,644 | 4,749 | (82.2) | - | - | N/C | - | - | N/C | - | - | N/C | - | - | N/C | 26,644 | 4,749 | (82.2) |
| FRONTERA, TAB. | 82 | 7,399 | 8,923.2 | - | - | N/C | - | - | N/C | - | - | N/C | - | - | N/C | 82 | 7,399 | 8,923.2 |
| CHILTEPEC, TAB. | 689 | 212 | (69.2) | - | - | N/C | - | - | N/C | - | - | N/C | - | - | N/C | 689 | 212 | (69.2) |
| DOS BOCAS, TAB. | 532,110 | 464,790 | (12.7) | - | - | N/C | - | - | N/C | 4,633 | 3,200 | (30.9) | 13,682 | 21,239 | 55.2 | 550,425 | 489,229 | (11.1) |
| CD. DEL CARMEN, CAMP. | 43,200 | 41,284 | (4.4) | - | - | N/C | - | - | N/C | 2,144 | - | N/C | 420 | - | N/C | 45,764 | 41,284 | (9.8) |
| SEYBAPLAYA, CAMP. | 3,738 | 3,221 | (13.8) | - | - | N/C | - | - | N/C | - | - | N/C | - | - | N/C | 3,738 | 3,221 | (13.8) |
| LERMA, CAMP. | - | - | N/C | - | - | N/C | - | - | N/C | - | - | N/C | - | - | N/C | - | - | N/C |
| CAYO ARCAS, CAMP. | - | - | N/C | - | - | N/C | - | - | N/C | - | - | N/C | - | - | N/C | - | - | N/C |
| PROGRESO, YUC. | 310 | - | N/C | - | - | N/C | - | - | N/C | - | - | N/C | - | - | N/C | 310 | - | N/C |
| LAS COLORADAS, YUC. | - | - | N/C | - | - | N/C | - | - | N/C | - | - | N/C | - | - | N/C | - | - | N/C |
| PUNTA SAM, Q. ROO | 8,984 | 35,400 | 294.0 | - | - | N/C | - | - | N/C | - | - | N/C | - | - | N/C | 8,984 | 35,400 | 294.0 |
| ISLA MUJERES, Q. ROO | 5,144 | 31,020 | 503.0 | - | - | N/C | - | - | N/C | - | - | N/C | - | - | N/C | 5,144 | 31,020 | 503.0 |
| PUERTO MORELOS, Q. ROO | - | - | N/C | - | - | N/C | - | - | N/C | - | - | N/C | - | - | N/C | - | - | N/C |
| COZUMEL, Q. ROO | 35,142 | 51,384 | 46.2 | - | - | N/C | - | - | N/C | - | - | N/C | - | - | N/C | 35,142 | 51,384 | 46.2 |
| PUNTA VENADO, Q. ROO | 91,792 | 126,077 | 37.4 | - | - | N/C | - | - | N/C | - | - | N/C | - | - | N/C | 91,792 | 126,077 | 37.4 |
| TOTAL | 1,630,839 | 1,756,524 | 7.7 | 10,688 | 8,232 | (23.0) | 11,005 | - | N/C | 2,582,952 | 3,108,388 | 20.3 | 39,540 | 21,239 | (46.3) | 4,275,024 | 4,894,383 | 14.5 |

NIC : NO COMPARABLE

Petróleo y derivados

TOTAL DE PETROLEO Y DERIVADOS POR TIPO DE MOVIMIENTO

Enero – marzo

Toneladas

| UBICACION | ALTURA | | | | | | CABOTAJE | | | | | | TOTAL | | |
|------------------------|------------------|------------------|-------------|-------------------|-------------------|--------------|------------------|------------------|---------------|------------------|------------------|---------------|-------------------|-------------------|-------------|
| | IMPORTACION | | | EXPORTACION | | | ENTRADA | | | SALIDA | | | 2021 | 2022 | % |
| | 2021 | 2022 | % | 2021 | 2022 | % | 2021 | 2022 | % | 2021 | 2022 | % | | | |
| PACIFICO | 1,536,338 | 1,960,076 | 27.6 | 1,037,839 | 1,333,919 | 28.5 | 1,002,180 | 986,631 | (1.6) | 1,051,571 | 906,810 | (13.8) | 4,627,928 | 5,187,436 | 12.1 |
| ROSARITO, B.C. | 465,936 | 814,080 | 74.7 | - | - | N/C | - | - | N/C | 17,435 | - | N/C | 483,371 | 814,080 | 68.4 |
| EL SAUZAL, B.C. | - | - | N/C | - | - | N/C | - | - | N/C | - | - | N/C | - | - | N/C |
| ENSENADA, B.C. | - | - | N/C | - | - | N/C | - | - | N/C | - | - | N/C | - | - | N/C |
| SAN CARLOS, B.C.S. | - | - | N/C | - | - | N/C | 13,901 | 21,747 | 56.4 | - | - | N/C | 13,901 | 21,747 | 56.4 |
| LA PAZ, B.C.S. | 79,540 | 145,409 | 82.8 | - | - | N/C | 166,719 | 115,507 | (30.7) | - | - | N/C | 246,259 | 260,916 | 6.0 |
| PICHILINGUE, B.C.S. | - | - | N/C | - | - | N/C | 17,455 | 8,052 | (53.9) | - | - | N/C | 17,455 | 8,052 | (53.9) |
| SANTA ROSALIA, B.C.S. | - | - | N/C | - | - | N/C | - | - | N/C | - | - | N/C | - | - | N/C |
| PUERTO LIBERTAD, SON. | - | - | N/C | - | - | N/C | - | - | N/C | - | - | N/C | - | - | N/C |
| GUAYMAS, SON. | 102,907 | 199,755 | 94.1 | - | - | N/C | 161,597 | 187,301 | 15.9 | - | - | N/C | 264,504 | 387,056 | 46.3 |
| TOPOLOBAMPO, SIN. | 259,188 | 283,347 | 9.3 | - | - | N/C | 63,732 | 8,197 | (87.1) | 21,525 | 18,740 | (12.9) | 344,445 | 310,284 | (9.9) |
| MAZATLAN, SIN. | 101,086 | 173,726 | 71.9 | - | - | N/C | 175,373 | 125,785 | (28.3) | - | - | N/C | 276,459 | 299,511 | 8.3 |
| MANZANILLO, COL. | 342,049 | 253,000 | (26.0) | - | 230,377 | N/C | 122,398 | 170,200 | 39.1 | 25,412 | 15,671 | (38.3) | 489,859 | 669,248 | 36.6 |
| CUYUTLAN, COL. | - | - | N/C | - | - | N/C | - | - | N/C | - | - | N/C | - | - | N/C |
| LAZARO CARDENAS, MICH. | 166,469 | 90,759 | (45.5) | 66,092 | 49,264 | (25.5) | 120,039 | 194,845 | 62.3 | 85,939 | 44,440 | (48.3) | 438,539 | 379,308 | (13.5) |
| ACAPULCO, GRO. | - | - | N/C | - | - | N/C | 160,966 | 154,997 | (3.7) | - | - | N/C | 160,966 | 154,997 | (3.7) |
| SALINA CRUZ, OAX. | 19,163 | - | N/C | 971,747 | 1,054,278 | 8.5 | - | - | N/C | 901,260 | 827,959 | (8.1) | 1,892,170 | 1,882,237 | (0.5) |
| PUERTO CHIAPAS, CHIS. | - | - | N/C | - | - | N/C | - | - | N/C | - | - | N/C | - | - | N/C |
| GOLFO - CARIBE | 3,391,010 | 5,033,965 | 48.5 | 13,740,494 | 13,108,980 | (4.6) | 993,156 | 627,125 | (36.9) | 998,293 | 615,495 | (38.3) | 19,122,953 | 19,385,565 | 1.4 |
| TAMPICO, TAMPAS. | 177,638 | 187,156 | 5.4 | 775,997 | 869,665 | 12.1 | 50,580 | - | N/C | 132,037 | 30,779 | (76.7) | 1,136,252 | 1,087,600 | (4.3) |
| TUXPAN, VER. | 1,333,640 | 1,943,516 | 45.7 | - | - | N/C | 222,375 | - | N/C | - | - | N/C | 1,556,015 | 1,943,516 | 24.9 |
| VERACRUZ, VER. | 408,729 | 1,339,924 | 227.8 | - | - | N/C | 147,885 | 76,373 | (48.4) | - | - | N/C | 556,614 | 1,416,297 | 154.4 |
| COATZACOALCOS, VER. | 1,237,328 | 1,266,604 | 2.4 | 3,109,863 | 4,100,100 | 31.8 | - | - | N/C | 866,256 | 584,716 | (32.5) | 5,213,447 | 5,951,420 | 14.2 |
| FRONTERA, TAB. | - | - | N/C | - | - | N/C | 561 | - | N/C | - | - | N/C | 561 | - | N/C |
| DOS BOCAS, TAB. | 123,336 | 7,571 | (93.9) | 4,770,295 | 3,417,977 | (28.3) | 99,364 | 75,226 | (24.3) | - | - | N/C | 4,992,995 | 3,500,774 | (29.9) |
| CD. DEL CARMEN, CAMP. | - | - | N/C | - | - | N/C | - | - | N/C | - | - | N/C | - | - | N/C |
| LERMA, CAMP. | - | - | N/C | - | - | N/C | 26,558 | 19,662 | (26.0) | - | - | N/C | 26,558 | 19,662 | (26.0) |
| CAYO ARCAS, CAMP. | - | - | N/C | 5,084,339 | 4,721,238 | (7.1) | - | - | N/C | - | - | N/C | 5,084,339 | 4,721,238 | (7.1) |
| PROGRESO, YUC. | 110,339 | 289,194 | 162.1 | - | - | N/C | 445,833 | 455,864 | 2.2 | - | - | N/C | 556,172 | 745,058 | 34.0 |
| LAS COLORADAS, YUC. | - | - | N/C | - | - | N/C | - | - | N/C | - | - | N/C | - | - | N/C |
| TOTAL | 4,927,348 | 6,994,041 | 41.9 | 14,778,333 | 14,442,899 | (2.3) | 1,995,336 | 1,613,756 | (19.1) | 2,049,864 | 1,522,305 | (25.7) | 23,750,881 | 24,573,001 | 3.5 |

Buques y transbordadores

BUQUES Y TRANSBORDADORES ATENDIDOS

Enero – marzo

Número de arribos

| UBICACION | BUQUES | | | TRANSBORDADORES | | | TOTAL | | |
|------------------------------|--------------|--------------|--------------|-----------------|--------------|------------|--------------|--------------|--------------|
| | 2021 | 2022 | % | 2021 | 2022 | % | 2021 | 2022 | % |
| PACIFICO | 1,755 | 1,948 | 11.0 | 447 | 454 | 1.6 | 2,202 | 2,402 | 9.1 |
| ROSARITO, B.C. | 23 | 28 | 21.7 | - | - | N/C | 23 | 28 | 21.7 |
| EL SAUZAL, B.C. | - | - | N/C | - | - | N/C | - | - | N/C |
| ENSENADA, B.C. | 112 | 116 | 3.6 | - | - | N/C | 112 | 116 | 3.6 |
| ISLA DE CEDROS, B.C. | 139 | 187 | 34.5 | - | - | N/C | 139 | 187 | 34.5 |
| GUERRERO NEGRO, B.C.S. | 140 | 175 | 25.0 | - | - | N/C | 140 | 175 | 25.0 |
| SAN CARLOS, B.C.S. | 2 | 3 | 50.0 | - | - | N/C | 2 | 3 | 50.0 |
| PICHILINGUE, B.C.S. | 45 | 88 | 95.6 | 123 | 151 | 22.8 | 168 | 239 | 42.3 |
| LA PAZ, B.C.S. | 45 | 55 | 22.2 | 76 | 76 | - | 121 | 131 | 8.3 |
| SAN JUAN DE LA COSTA, B.C.S. | 4 | 5 | 25.0 | - | - | N/C | 4 | 5 | 25.0 |
| ISLA SAN MARCOS, B.C.S. | 15 | 13 | (13.3) | - | - | N/C | 15 | 13 | (13.3) |
| PUNTA SANTA MARIA, B.C.S. | 9 | 13 | 44.4 | - | - | N/C | 9 | 13 | 44.4 |
| SANTA ROSALIA, B.C.S. | - | - | N/C | 25 | - | N/C | 25 | - | N/C |
| PUERTO LIBERTAD, SON. | - | - | N/C | - | - | N/C | - | - | N/C |
| GUAYMAS, SON. | 96 | 111 | 15.6 | 25 | - | N/C | 121 | 111 | (8.3) |
| TOPOLOBAMPO, SIN. | 88 | 72 | (18.2) | 122 | 151 | 23.8 | 210 | 223 | 6.2 |
| MAZATLAN, SIN. | 120 | 104 | (13.3) | 76 | 76 | - | 196 | 180 | (8.2) |
| MANZANILLO, COL. | 473 | 458 | (3.2) | - | - | N/C | 473 | 458 | (3.2) |
| CUYUTLAN, COL. | 6 | 1 | (83.3) | - | - | N/C | 6 | 1 | (83.3) |
| LAZARO CARDENAS, MICH. | 331 | 402 | 21.5 | - | - | N/C | 331 | 402 | 21.5 |
| ACAPULCO, GRO. | 17 | 22 | 29.4 | - | - | N/C | 17 | 22 | 29.4 |
| SALINA CRUZ, OAX. | 59 | 58 | (1.7) | - | - | N/C | 59 | 58 | (1.7) |
| PUERTO CHIAPAS, CHIS. | 31 | 37 | 19.4 | - | - | N/C | 31 | 37 | 19.4 |
| GOLFO - CARIBE | 3,310 | 3,049 | (7.9) | 1,469 | 1,580 | 7.6 | 4,779 | 4,629 | (3.1) |
| ALTAMIRA, TAMPS. | 418 | 435 | 4.1 | - | - | N/C | 418 | 435 | 4.1 |
| TAMPICO, TAMPS. | 199 | 148 | (25.6) | - | - | N/C | 199 | 148 | (25.6) |
| TUXPAN, VER. | 136 | 138 | 1.5 | - | - | N/C | 136 | 138 | 1.5 |
| VERACRUZ, VER. | 481 | 506 | 5.2 | - | - | N/C | 481 | 506 | 5.2 |
| COATZACOALCOS, VER. | 308 | 298 | (3.2) | - | - | N/C | 308 | 298 | (3.2) |
| FRONTERA, TAB. | 4 | 43 | 975.0 | - | - | N/C | 4 | 43 | 975.0 |
| CHILTEPEC, TAB. | - | - | N/C | - | - | N/C | - | - | N/C |
| DOS BOCAS, TAB. | 913 | 839 | (8.1) | - | - | N/C | 913 | 839 | (8.1) |
| CD. DEL CARMEN, CAMP. | 557 | 335 | (39.9) | - | - | N/C | 557 | 335 | (39.9) |
| SEYBAPLAYA, CAMP. | 58 | 48 | (17.2) | - | - | N/C | 58 | 48 | (17.2) |
| LERMA, CAMP. | 10 | 6 | (40.0) | - | - | N/C | 10 | 6 | (40.0) |
| CAYO ARCAS, CAMP. | 32 | 48 | 50.0 | - | - | N/C | 32 | 48 | 50.0 |
| PROGRESO, YUC. | 146 | 162 | 11.0 | - | - | N/C | 146 | 162 | 11.0 |
| LAS COLORADAS, YUC. | - | - | N/C | - | - | N/C | - | - | N/C |
| PUNTA SAM, Q. ROO | - | - | N/C | 277 | 333 | 20.2 | 277 | 333 | 20.2 |
| ISLA MUJERES, Q. ROO | - | - | N/C | 277 | 335 | 20.9 | 277 | 335 | 20.9 |
| PUERTO MORELOS, Q. ROO | 14 | 20 | 42.9 | - | - | N/C | 14 | 20 | 42.9 |
| COZUMEL, Q. ROO | - | - | N/C | 392 | 402 | 2.6 | 392 | 402 | 2.6 |
| PUNTA VENADO, Q. ROO | 34 | 23 | (32.4) | 523 | 510 | (2.5) | 557 | 533 | (4.3) |
| TOTAL | 5,065 | 4,997 | (1.3) | 1,916 | 2,034 | 6.2 | 6,981 | 7,031 | 0.7 |

INCLUYE BUQUES PETROLEROS

NIC : NO COMPARABLE

BUQUES ATENDIDOS POR TIPO DE CARGA

Enero – marzo

Número de arribos

| UBICACION | GENERAL | | | | GRANELES | | | | PETROLEO Y DERIVADOS | | OTROS FLUIDOS | | TOTAL | | |
|------------------------------|--------------|--------------|---------------|--------------|------------|------------|------------|------------|----------------------|------------|---------------|------------|--------------|--------------|--------------|
| | SUELTA | | CONTENERIZADA | | AGRICOLAS | | MINERALES | | 2021 | 2022 | 2021 | 2022 | 2021 | 2022 | % |
| | 2021 | 2022 | 2021 | 2022 | 2021 | 2022 | 2021 | 2022 | | | | | | | |
| PACIFICO | 266 | 247 | 588 | 678 | 17 | 19 | 520 | 597 | 341 | 384 | 23 | 23 | 1,755 | 1,948 | 11.0 |
| ROSARITO, B.C. | - | - | - | - | - | - | - | - | 23 | 28 | - | - | 23 | 28 | 21.7 |
| EL SAUZAL, B.C. | - | - | - | - | - | - | - | - | - | - | - | - | - | - | N/C |
| ENSENADA, B.C. | 25 | 29 | 56 | 64 | - | - | 30 | 23 | - | - | 1 | - | 112 | 116 | 3.6 |
| ISLA DE CEDROS, B.C. | - | - | - | - | - | - | 139 | 187 | - | - | - | - | 139 | 187 | 34.5 |
| GUERRERO NEGRO, B.C.S. | - | - | - | - | - | - | 140 | 175 | - | - | - | - | 140 | 175 | 25.0 |
| SAN CARLOS, B.C.S. | - | - | - | - | - | - | - | - | 2 | 3 | - | - | 2 | 3 | 50.0 |
| PICHILINGUE, B.C.S. | 2 | 4 | - | 36 | - | - | 30 | 32 | 13 | 6 | - | 10 | 45 | 88 | 95.6 |
| LA PAZ, B.C.S. | 7 | 4 | - | - | - | - | - | - | 38 | 51 | - | - | 45 | 55 | 22.2 |
| SAN JUAN DE LA COSTA, B.C.S. | - | - | - | - | - | - | 4 | 5 | - | - | - | - | 4 | 5 | 25.0 |
| ISLA SAN MARCOS, B.C.S. | - | - | - | - | - | - | 15 | 13 | - | - | - | - | 15 | 13 | (13.3) |
| PUNTA SANTA MARIA, B.C.S. | - | - | - | - | - | - | 9 | 13 | - | - | - | - | 9 | 13 | 44.4 |
| SANTA ROSALIA, B.C.S. | - | - | - | - | - | - | - | - | - | - | - | - | - | - | N/C |
| PUERTO LIBERTAD, SON. | - | - | - | - | - | - | - | - | - | - | - | - | - | - | N/C |
| GUAYMAS, SON. | 3 | 5 | 9 | 10 | 3 | 4 | 50 | 48 | 31 | 43 | - | 1 | 96 | 111 | 15.6 |
| TOPOLOBAMPO, SIN. | 2 | - | - | - | 4 | - | 28 | 27 | 54 | 45 | - | - | 88 | 72 | (18.2) |
| MAZATLAN, SIN. | 54 | 41 | 23 | 22 | - | - | - | - | 43 | 41 | - | - | 120 | 104 | (13.3) |
| MANZANILLO, COL. | 72 | 66 | 316 | 294 | 8 | 12 | 41 | 35 | 36 | 51 | - | - | 473 | 458 | (3.2) |
| CUYUTLAN, COL. | - | - | - | - | - | - | - | - | - | - | 6 | 1 | 6 | 1 | (83.3) |
| LAZARO CARDENAS, MICH. | 83 | 76 | 167 | 233 | - | - | 34 | 39 | 32 | 43 | 15 | 11 | 331 | 402 | 21.5 |
| ACAPULCO, GRO. | 2 | - | - | - | - | - | - | - | 15 | 22 | - | - | 17 | 22 | 29.4 |
| SALINA CRUZ, OAX. | - | - | 3 | 5 | 1 | 2 | - | - | 54 | 51 | 1 | - | 59 | 58 | (1.7) |
| PUERTO CHIAPAS, CHIS. | 16 | 22 | 14 | 14 | 1 | 1 | - | - | - | - | - | - | 31 | 37 | 19.4 |
| GOLFO - CARIBE | 1,755 | 1,465 | 442 | 408 | 122 | 114 | 210 | 229 | 477 | 491 | 304 | 342 | 3,310 | 3,049 | (7.9) |
| ALTAMIRA, TAMPS. | 114 | 111 | 143 | 141 | 8 | 7 | 52 | 56 | - | - | 101 | 120 | 418 | 435 | 4.1 |
| TAMPICO, TAMPS. | 67 | 48 | 18 | 11 | 4 | 4 | 39 | 30 | 64 | 54 | 7 | 1 | 199 | 148 | (25.6) |
| TUXPAN, VER. | 10 | 8 | 19 | 13 | 10 | 7 | 4 | 1 | 58 | 64 | 35 | 45 | 136 | 138 | 1.5 |
| VERACRUZ, VER. | 117 | 119 | 157 | 149 | 60 | 55 | 52 | 68 | 43 | 63 | 52 | 52 | 481 | 506 | 5.2 |
| COATZACOALCOS, VER. | 45 | 16 | 12 | 13 | 13 | 15 | 11 | 19 | 161 | 165 | 66 | 70 | 308 | 298 | (3.2) |
| FRONTERA, TAB. | 4 | 43 | - | - | - | - | - | - | - | - | - | - | 4 | 43 | 975.0 |
| CHILTEPEC, TAB. | - | - | - | - | - | - | - | - | - | - | - | - | - | - | N/C |
| DOS BOCAS, TAB. | 778 | 726 | - | - | 2 | 2 | 16 | 6 | 76 | 53 | 41 | 52 | 913 | 839 | (8.1) |
| CD. DEL CARMEN, CAMP. | 557 | 335 | - | - | - | - | - | - | - | - | - | - | 557 | 335 | (39.9) |
| SEYBAPLAYA, CAMP. | 58 | 42 | - | - | - | - | - | 6 | - | - | - | - | 58 | 48 | (17.2) |
| LERMA, CAMP. | - | - | - | - | - | - | - | - | 10 | 6 | - | - | 10 | 6 | (40.0) |
| CAYO ARCAS, CAMP. | - | - | - | - | - | - | - | - | 32 | 48 | - | - | 32 | 48 | 50.0 |
| PROGRESO, YUC. | 5 | 9 | 79 | 69 | 25 | 24 | 2 | 20 | 33 | 38 | 2 | 2 | 146 | 162 | 11.0 |
| LAS COLORADAS, YUC. | - | - | - | - | - | - | - | - | - | - | - | - | - | - | N/C |
| PUERTO MORELOS, Q. ROO | - | 8 | 14 | 12 | - | - | - | - | - | - | - | - | 14 | 20 | 42.9 |
| PUNTA VENADO, Q. ROO | - | - | - | - | - | - | 34 | 23 | - | - | - | - | 34 | 23 | (32.4) |
| TOTAL | 2,021 | 1,712 | 1,030 | 1,086 | 139 | 133 | 730 | 826 | 818 | 875 | 327 | 365 | 5,065 | 4,997 | (1.3) |

N/C : NO COMPARABLE

CARGA OPERADA Y PASAJEROS ATENDIDOS EN TRANSBORDADORES
Enero – marzo

| R U T A S | ARRIBOS | | | | PASAJEROS | | | | CARGA | | | |
|-----------------------------|--------------|--------------|------------|------------|----------------|----------------|---------------|-------------|----------------|------------------|----------------|-------------|
| | 2021 | 2022 | DIF. | % | 2021 | 2022 | DIF. | % | 2021 | 2022 | DIF. | % |
| LITORAL DEL PACIFICO | 447 | 454 | 7 | 1.6 | 42,769 | 54,270 | 11,501 | 26.9 | 810,509 | 960,086 | 149,577 | 18.5 |
| LA PAZ - TOPOLOBAMPO | - | - | - | N/C | - | - | - | N/C | - | - | - | N/C |
| TOPOLOBAMPO - LA PAZ | - | - | - | N/C | - | - | - | N/C | - | - | - | N/C |
| **LA PAZ - GUAYMAS | - | - | - | N/C | - | - | - | N/C | - | - | - | N/C |
| **GUAYMAS - LA PAZ | - | - | - | N/C | - | - | - | N/C | - | - | - | N/C |
| PICHILINGUE - TOPOLOBAMPO | 122 | 151 | 29 | 23.8 | 11,338 | 14,598 | 3,260 | 28.8 | 155,400 | 180,379 | 24,979 | 16.1 |
| TOPOLOBAMPO - PICHILINGUE | 123 | 151 | 28 | 22.8 | 9,962 | 13,284 | 3,322 | 33.3 | 347,832 | 428,955 | 81,123 | 23.3 |
| SANTA ROSALIA - GUAYMAS | 25 | - | (25) | N/C | 722 | - | (722) | N/C | 575 | - | (575) | N/C |
| GUAYMAS - SANTA ROSALIA | 25 | - | (25) | N/C | 743 | - | (743) | N/C | 2,791 | - | (2,791) | N/C |
| LA PAZ - MAZATLAN | 76 | 76 | - | - | 10,810 | 13,596 | 2,786 | 25.8 | 118,725 | 129,818 | 11,093 | 9.3 |
| MAZATLAN - LA PAZ | 76 | 76 | - | - | 9,194 | 12,792 | 3,598 | 39.1 | 185,186 | 220,934 | 35,748 | 19.3 |
| LITORAL DEL CARIBE | 1,469 | 1,580 | 111 | 7.6 | 132,971 | 143,044 | 10,073 | 7.6 | 141,062 | 243,881 | 102,819 | 72.9 |
| PUNTA SAM - ISLA MUJERES | 277 | 335 | 58 | 20.9 | 30,609 | 40,668 | 10,059 | 32.9 | 8,984 | 35,400 | 26,416 | 294.0 |
| ISLA MUJERES - PUNTA SAM | 277 | 333 | 56 | 20.2 | 29,161 | 35,248 | 6,087 | 20.9 | 5,144 | 31,020 | 25,876 | 503.0 |
| PUERTO MORELOS - COZUMEL | - | - | - | N/C | - | - | - | N/C | - | - | - | N/C |
| COZUMEL - PUERTO MORELOS | - | - | - | N/C | - | - | - | N/C | - | - | - | N/C |
| PUNTA VENADO - COZUMEL | 392 | 402 | 10 | 2.6 | 43,531 | 40,825 | (2,706) | (6.2) | 91,792 | 126,077 | 34,285 | 37.4 |
| COZUMEL - PUNTA VENADO | 523 | 510 | (13) | (2.5) | 29,670 | 26,303 | (3,367) | (11.3) | 35,142 | 51,384 | 16,242 | 46.2 |
| T O T A L | 1,916 | 2,034 | 118 | 6.2 | 175,740 | 197,314 | 21,574 | 12.3 | 951,571 | 1,203,967 | 252,396 | 26.5 |

N/C : No comparable

*Sin movimiento.

MOVIMIENTO COSTERO

Enero – marzo

ACUMULADO

| R U T A S | NUMERO DE VIAJES | | | PASAJEROS | | |
|------------------------------|------------------|---------------|-------------|------------------|------------------|-------------|
| | 2021 | 2022 | % | 2021 | 2022 | % |
| LITORAL DEL PACIFICO | - | - | N/C | - | - | N/C |
| GUAYMAS - SANTA ROSALIA | - | - | - | - | - | N/C |
| SANTA ROSALIA - GUAYMAS | - | - | - | - | - | N/C |
| LA PAZ - TOPOLOBAMPO | - | - | - | - | - | N/C |
| TOPOLOBAMPO - LA PAZ | - | - | - | - | - | N/C |
| LITORAL DEL CARIBE | 7,059 | 11,821 | 67.5 | 1,346,157 | 1,585,910 | 17.8 |
| COZUMEL - PLAYA DEL CARMEN | 776 | 1,421 | - | 242,750 | 405,891 | 67 |
| PLAYA DEL CARMEN - COZUMEL | 795 | 1,606 | - | 248,890 | 412,405 | 66 |
| PUERTO JUAREZ - ISLA MUJERES | 2,744 | 6,994 | - | 424,634 | 691,087 | 63 |
| ISLA MUJERES - PUERTO JUAREZ | 2,744 | 1,800 | - | 429,883 | 76,527 | (82) |
| T O T A L | 7,059 | 11,821 | 67.5 | 1,346,157 | 1,585,910 | 17.8 |

Contenedores

TOTAL DE CONTENEDORES OPERADOS POR TIPO DE TRAFICO

Enero – marzo

TEUS

| UBICACION | ALTURA | | | CABOTAJE | | | TOTAL | | |
|------------------------|------------------|------------------|-------------|--------------|--------------|-------------|------------------|------------------|-------------|
| | 2021 | 2022 | % | 2021 | 2022 | % | 2021 | 2022 | % |
| PACIFICO | 1,232,759 | 1,452,460 | 17.8 | 1,260 | 2,053 | 62.9 | 1,234,019 | 1,454,513 | 17.9 |
| EL SAUZAL, B.C. | - | - | N/C | - | - | N/C | - | - | N/C |
| ENSENADA, B.C. | 84,543 | 101,646 | 20.2 | - | - | N/C | 84,543 | 101,646 | 20.2 |
| PICHILINGUE, B.C.S. | - | 3,370 | N/C | - | - | N/C | - | 3,370 | N/C |
| GUAYMAS, SON. | 4,075 | 3,090 | (24.2) | - | - | N/C | 4,075 | 3,090 | (24.2) |
| MAZATLAN, SIN. | 9,466 | 6,265 | (33.8) | 724 | 1,120 | 54.7 | 10,190 | 7,385 | (27.5) |
| MANZANILLO, COL. | 827,407 | 832,200 | 0.6 | - | - | N/C | 827,407 | 832,200 | 0.6 |
| LAZARO CARDENAS, MICH. | 296,246 | 496,187 | 67.5 | - | - | N/C | 296,246 | 496,187 | 67.5 |
| SALINA CRUZ, OAX. | 426 | - | N/C | 536 | 933 | 74.1 | 962 | 933 | (3.0) |
| PUERTO CHIAPAS | 10,596 | 9,702 | (8.4) | - | - | N/C | 10,596 | 9,702 | (8.4) |
| GOLFO - CARIBE | 545,468 | 549,518 | 0.7 | - | - | N/C | 545,468 | 549,518 | 0.7 |
| ALTAMIRA, TAMPS. | 210,961 | 208,199 | (1.3) | - | - | N/C | 210,961 | 208,199 | (1.3) |
| TAMPICO, TAMPS. | 6,860 | 4,580 | (33.2) | - | - | N/C | 6,860 | 4,580 | (33.2) |
| TUXPAN, VER. | 15,617 | 18,544 | 18.7 | - | - | N/C | 15,617 | 18,544 | 18.7 |
| VERACRUZ, VER. | 264,087 | 278,709 | 5.5 | - | - | N/C | 264,087 | 278,709 | 5.5 |
| COATZACOALCOS, VER. | 3,621 | 4,546 | 25.5 | - | - | N/C | 3,621 | 4,546 | 25.5 |
| DOS BOCAS, TAB. | - | - | N/C | - | - | N/C | - | - | N/C |
| SEYBAPLAYA, CAMP. | - | - | N/C | - | - | N/C | - | - | N/C |
| PROGRESO, YUC. | 43,010 | 33,389 | (22.4) | - | - | N/C | 43,010 | 33,389 | (22.4) |
| PUERTO MORELOS, Q. ROO | 1,312 | 1,551 | 18.2 | - | - | N/C | 1,312 | 1,551 | 18.2 |
| TOTAL | 1,778,227 | 2,001,978 | 12.6 | 1,260 | 2,053 | 62.9 | 1,779,487 | 2,004,031 | 12.6 |

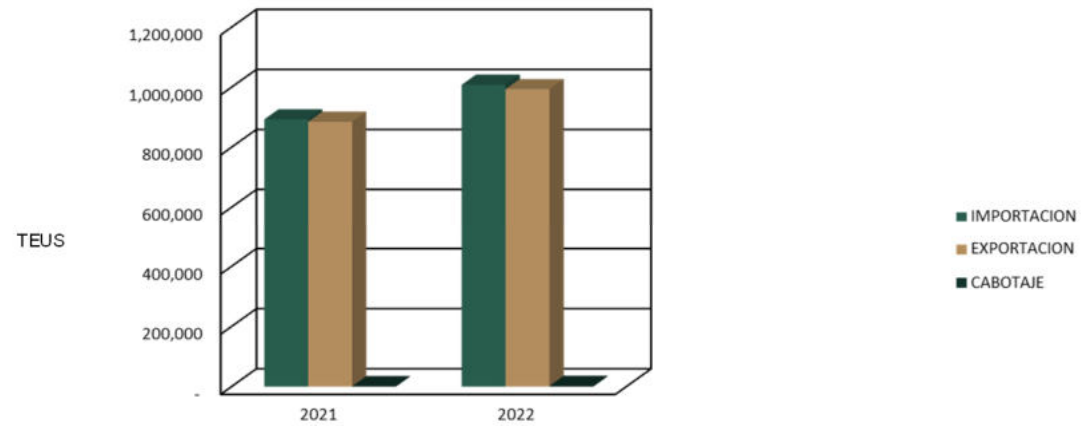
CONTENEDORES OPERADOS POR TIPO DE MOVIMIENTO
Enero – marzo

TEUS

| UBICACION | ALTURA | | | | | | CABOTAJE | | | | | | TOTAL | | |
|------------------------|----------------|------------------|--------------|----------------|----------------|-------------|------------|--------------|--------------|------------|--------------|-------------|------------------|------------------|-------------|
| | IMPORTACION | | | EXPORTACION | | | ENTRADA | | | SALIDA | | | 2021 | 2022 | % |
| | 2021 | 2022 | % | 2021 | 2022 | % | 2021 | 2022 | % | 2021 | 2022 | % | | | |
| PACIFICO | 620,192 | 737,112 | 18.9 | 612,567 | 715,348 | 16.8 | 342 | 1,016 | 197.1 | 918 | 1,037 | 13.0 | 1,234,019 | 1,454,513 | 17.9 |
| EL SAUZAL, B.C. | - | - | N/C | - | - | N/C | - | - | N/C | - | - | N/C | - | - | N/C |
| ENSENADA, B.C. | 41,069 | 51,634 | 25.7 | 43,474 | 50,012 | 15.0 | - | - | N/C | - | - | N/C | 84,543 | 101,646 | 20.2 |
| PICHILINGUE, B.C.S. | - | 3,370 | N/C | - | - | N/C | - | - | N/C | - | - | N/C | - | 3,370 | N/C |
| GUAYMAS, SON. | 2,038 | 1,499 | (26.4) | 2,037 | 1,591 | (21.9) | - | - | N/C | - | - | N/C | 4,075 | 3,090 | (24.2) |
| MAZATLAN, SIN. | 4,455 | 2,722 | (38.9) | 5,011 | 3,543 | (29.3) | 342 | 498 | 45.6 | 382 | 622 | 62.8 | 10,190 | 7,385 | (27.5) |
| MANZANILLO, COL. | 421,279 | 424,932 | 0.9 | 406,128 | 407,268 | 0.3 | - | - | N/C | - | - | N/C | 827,407 | 832,200 | 0.6 |
| LAZARO CARDENAS, MICH. | 145,627 | 247,961 | 70.3 | 150,619 | 248,226 | 64.8 | - | - | N/C | - | - | N/C | 296,246 | 496,187 | 67.5 |
| SALINA CRUZ, OAX. | 426 | - | N/C | - | - | N/C | - | 518 | N/C | 536 | 415 | (22.6) | 962 | 933 | (3.0) |
| PUERTO CHIAPAS | 5,298 | 4,994 | (5.7) | 5,298 | 4,708 | (11.1) | - | - | N/C | - | - | N/C | 10,596 | 9,702 | (8.4) |
| GOLFO - CARIBE | 273,059 | 271,165 | (0.7) | 272,409 | 278,353 | 2.2 | - | - | N/C | - | - | N/C | 545,468 | 549,518 | 0.7 |
| ALTAMIRA, TAMPS. | 101,951 | 99,264 | (2.6) | 109,010 | 108,935 | (0.1) | - | - | N/C | - | - | N/C | 210,961 | 208,199 | (1.3) |
| TAMPICO, TAMPS. | 3,519 | 2,497 | (29.0) | 3,341 | 2,083 | (37.7) | - | - | N/C | - | - | N/C | 6,860 | 4,580 | (33.2) |
| TUXPAN, VER. | 7,854 | 8,689 | 10.6 | 7,763 | 9,855 | 26.9 | - | - | N/C | - | - | N/C | 15,617 | 18,544 | 18.7 |
| VERACRUZ, VER. | 135,782 | 140,714 | 3.6 | 128,305 | 137,995 | 7.6 | - | - | N/C | - | - | N/C | 264,087 | 278,709 | 5.5 |
| COATZACOALCOS, VER. | 1,700 | 2,152 | 26.6 | 1,921 | 2,394 | 24.6 | - | - | N/C | - | - | N/C | 3,621 | 4,546 | 25.5 |
| DOS BOCAS, TAB. | - | - | N/C | - | - | N/C | - | - | N/C | - | - | N/C | - | - | N/C |
| SEYBAPLAYA, CAMP. | - | - | N/C | - | - | N/C | - | - | N/C | - | - | N/C | - | - | N/C |
| PROGRESO, YUC. | 21,736 | 17,045 | (21.6) | 21,274 | 16,344 | (23.2) | - | - | N/C | - | - | N/C | 43,010 | 33,389 | (22.4) |
| PUERTO MORELOS, Q. ROO | 517 | 804 | 55.5 | 795 | 747 | (6.0) | - | - | N/C | - | - | N/C | 1,312 | 1,551 | 18.2 |
| TOTAL | 893,251 | 1,008,277 | 12.9 | 884,976 | 993,701 | 12.3 | 342 | 1,016 | 197.1 | 918 | 1,037 | 13.0 | 1,779,487 | 2,004,031 | 12.6 |

N/C : NO COMPARABLE

TOTAL DE CONTENEDORES POR TIPO DE MOVIMIENTO



Enero – marzo, 2021 - 2022

CONTENEDORES LLENOS OPERADOS POR TIPO DE MOVIMIENTO

Enero – marzo

TEUS

| UBICACION | ALTURA | | | | | | CABOTAJE | | | | | | TOTAL | | |
|------------------------|----------------|----------------|-------------|----------------|----------------|-------------|------------|------------|-------------|------------|------------|---------------|------------------|------------------|-------------|
| | IMPORTACION | | | EXPORTACION | | | ENTRADA | | | SALIDA | | | 2021 | 2022 | % |
| | 2021 | 2022 | % | 2021 | 2022 | % | 2021 | 2022 | % | 2021 | 2022 | % | | | |
| PACIFICO | 552,923 | 652,621 | 18.0 | 278,592 | 310,612 | 11.5 | 342 | 498 | 45.6 | 536 | 415 | (22.6) | 832,393 | 964,146 | 15.8 |
| EL SAUZAL, B.C. | - | - | N/C | - | - | N/C | - | - | N/C | - | - | N/C | - | - | N/C |
| ENSENADA, B.C. | 36,524 | 47,987 | 31.4 | 19,140 | 19,375 | 1.2 | - | - | N/C | - | - | N/C | 55,664 | 67,362 | 21.0 |
| PICHILINGUE, B.C.S. | - | 3,370 | N/C | - | - | N/C | - | - | N/C | - | - | N/C | - | 3,370 | N/C |
| GUAYMAS, SON. | 871 | 526 | (39.6) | 1,956 | 1,535 | (21.5) | - | - | N/C | - | - | N/C | 2,827 | 2,061 | (27.1) |
| MAZATLAN, SIN. | 3,440 | 2,370 | (31.1) | 2,993 | 2,509 | (16.2) | 342 | 498 | 45.6 | - | - | N/C | 6,775 | 5,377 | (20.6) |
| MANZANILLO, COL. | 383,460 | 397,120 | 3.6 | 196,354 | 166,820 | (15.0) | - | - | N/C | - | - | N/C | 579,814 | 563,940 | (2.7) |
| LAZARO CARDENAS, MICH. | 128,238 | 200,932 | 56.7 | 53,029 | 115,829 | 118.4 | - | - | N/C | - | - | N/C | 181,267 | 316,761 | 74.7 |
| SALINA CRUZ, OAX. | - | - | N/C | - | - | N/C | - | - | N/C | 536 | 415 | (22.6) | 536 | 415 | (22.6) |
| PUERTO CHIAPAS | 390 | 316 | (19.0) | 5,120 | 4,544 | (11.3) | - | - | N/C | - | - | N/C | 5,510 | 4,860 | (11.8) |
| GOLFO - CARIBE | 227,634 | 228,345 | 0.3 | 194,622 | 204,140 | 4.9 | - | - | N/C | - | - | N/C | 422,256 | 432,485 | 2.4 |
| ALTAMIRA, TAMPS. | 88,442 | 85,162 | (3.7) | 93,280 | 94,661 | 1.5 | - | - | N/C | - | - | N/C | 181,722 | 179,823 | (1.0) |
| TAMPICO, TAMPS. | 143 | 480 | 235.7 | 3,339 | 2,017 | (39.6) | - | - | N/C | - | - | N/C | 3,482 | 2,497 | (28.3) |
| TUXPAN, VER. | 2,017 | 2,314 | 14.7 | 7,743 | 9,855 | 27.3 | - | - | N/C | - | - | N/C | 9,760 | 12,169 | 24.7 |
| VERACRUZ, VER. | 130,441 | 133,399 | 2.3 | 67,661 | 79,829 | 18.0 | - | - | N/C | - | - | N/C | 198,102 | 213,228 | 7.6 |
| COATZACOALCOS, VER. | 112 | 84 | (25.0) | 1,921 | 2,392 | 24.5 | - | - | N/C | - | - | N/C | 2,033 | 2,476 | 21.8 |
| DOS BOCAS, TAB. | - | - | N/C | - | - | N/C | - | - | N/C | - | - | N/C | - | - | N/C |
| SEYBAPLAYA, CAMP. | - | - | N/C | - | - | N/C | - | - | N/C | - | - | N/C | - | - | N/C |
| PROGRESO, YUC. | 5,962 | 6,185 | 3.7 | 20,245 | 15,062 | (25.6) | - | - | N/C | - | - | N/C | 26,207 | 21,247 | (18.9) |
| PUERTO MORELOS, Q. ROO | 517 | 721 | 39.5 | 433 | 324 | (25.2) | - | - | N/C | - | - | N/C | 950 | 1,045 | 10.0 |
| TOTAL | 780,557 | 880,966 | 12.9 | 473,214 | 514,752 | 8.8 | 342 | 498 | 45.6 | 536 | 415 | (22.6) | 1,254,649 | 1,396,631 | 11.3 |

N/C : NO COMPARABLE

CONTENEDORES VACIOS OPERADOS POR TIPO DE MOVIMIENTO

Enero – marzo

TEUS

| UBICACION | ALTURA | | | | | | CABOTAJE | | | | | | TOTAL | | |
|------------------------|----------------|----------------|--------------|----------------|----------------|--------------|----------|------|-----|--------|------|------|---------|---------|--------|
| | IMPORTACION | | | EXPORTACION | | | ENTRADA | | | SALIDA | | | 2021 | 2022 | % |
| | 2021 | 2022 | % | 2021 | 2022 | % | 2021 | 2022 | % | 2021 | 2022 | % | | | |
| PACIFICO | 67,269 | 84,491 | 25.6 | 333,975 | 404,736 | 21.2 | - | 518 | N/C | 382 | 622 | 62.8 | 401,626 | 490,367 | 22.1 |
| EL SAUZAL, B.C. | - | - | N/C | - | - | N/C | - | - | N/C | - | - | N/C | - | - | N/C |
| ENSENADA, B.C. | 4,545 | 3,647 | (19.8) | 24,334 | 30,637 | 25.9 | - | - | N/C | - | - | N/C | 28,879 | 34,284 | 18.7 |
| PICHILINGUE, B.C.S. | - | - | N/C | - | - | N/C | - | - | N/C | - | - | N/C | - | - | N/C |
| GUAYMAS, SON. | 1,167 | 973 | (16.6) | 81 | 56 | (30.9) | - | - | N/C | - | - | N/C | 1,248 | 1,029 | (17.5) |
| MAZATLAN, SIN. | 1,015 | 352 | (65.3) | 2,018 | 1,034 | (48.8) | - | - | N/C | 382 | 622 | 62.8 | 3,415 | 2,008 | (41.2) |
| MANZANILLO, COL. | 37,819 | 27,812 | (26.5) | 209,774 | 240,448 | 14.6 | - | - | N/C | - | - | N/C | 247,593 | 268,260 | 8.3 |
| LAZARO CARDENAS, MICH. | 17,389 | 47,029 | 170.5 | 97,590 | 132,397 | 35.7 | - | - | N/C | - | - | N/C | 114,979 | 179,426 | 56.1 |
| SALINA CRUZ, OAX. | 426 | - | N/C | - | - | N/C | - | 518 | N/C | - | - | N/C | 426 | 518 | 21.6 |
| PUERTO CHIAPAS | 4,908 | 4,678 | (4.7) | 178 | 164 | (7.9) | - | - | N/C | - | - | N/C | 5,086 | 4,842 | (4.8) |
| GOLFO - CARIBE | 45,425 | 42,820 | (5.7) | 77,787 | 74,213 | (4.6) | - | - | N/C | - | - | N/C | 123,212 | 117,033 | (5.0) |
| ALTAMIRA, TAMPS. | 13,509 | 14,102 | 4.4 | 15,730 | 14,274 | (9.3) | - | - | N/C | - | - | N/C | 29,239 | 28,376 | (3.0) |
| TAMPICO, TAMPS. | 3,376 | 2,017 | (40.3) | 2 | 66 | 3,200.0 | - | - | N/C | - | - | N/C | 3,378 | 2,083 | (38.3) |
| TUXPAN, VER. | 5,837 | 6,375 | 9.2 | 20 | - | N/C | - | - | N/C | - | - | N/C | 5,857 | 6,375 | 8.8 |
| VERACRUZ, VER. | 5,341 | 7,315 | 37.0 | 60,644 | 58,166 | (4.1) | - | - | N/C | - | - | N/C | 65,985 | 65,481 | (0.8) |
| COATZACOALCOS, VER | 1,588 | 2,068 | 30.2 | - | 2 | N/C | - | - | N/C | - | - | N/C | 1,588 | 2,070 | 30.4 |
| DOS BOCAS, TAB. | - | - | N/C | - | - | N/C | - | - | N/C | - | - | N/C | - | - | N/C |
| SEYBAPLAYA, CAMP. | - | - | N/C | - | - | N/C | - | - | N/C | - | - | N/C | - | - | N/C |
| PROGRESO, YUC. | 15,774 | 10,860 | (31.2) | 1,029 | 1,282 | 24.6 | - | - | N/C | - | - | N/C | 16,803 | 12,142 | (27.7) |
| PUERTO MORELOS, Q. ROO | - | 83 | N/C | 362 | 423 | 16.9 | - | - | N/C | - | - | N/C | 362 | 506 | 39.8 |
| TOTAL | 112,694 | 127,311 | 13.0 | 411,762 | 478,949 | 16.3 | - | 518 | N/C | 382 | 622 | 62.8 | 524,838 | 607,400 | 15.7 |

N/C : NO COMPARABLE

TOTAL DE CONTENEDORES OPERADOS

Enero – marzo

Relación de TEUS llenos - vacíos

| UBICACION | 2021 | | | | 2022 | | | |
|------------------------|------------------|----------------|------------------|-------------|------------------|----------------|------------------|-------------|
| | LLENOS | VACIOS | SUMA | % VACIOS | LLENOS | VACIOS | SUMA | % VACIOS |
| PACIFICO | 832,393 | 401,626 | 1,234,019 | 32.5 | 964,146 | 490,367 | 1,454,513 | 33.7 |
| EL SAUZAL, B.C. | - | - | - | N/C | - | - | - | N/C |
| ENSENADA, B.C. | 55,664 | 28,879 | 84,543 | 34.2 | 67,362 | 34,284 | 101,646 | 33.7 |
| PICHILINGUE, B.C.S. | - | - | - | N/C | 3,370 | - | 3,370 | N/C |
| GUAYMAS, SON. | 2,827 | 1,248 | 4,075 | 30.6 | 2,061 | 1,029 | 3,090 | 33.3 |
| MAZATLAN, SIN. | 6,775 | 3,415 | 10,190 | 33.5 | 5,377 | 2,008 | 7,385 | 27.2 |
| MANZANILLO, COL. | 579,814 | 247,593 | 827,407 | 29.9 | 563,940 | 268,260 | 832,200 | 32.2 |
| LAZARO CARDENAS, MICH. | 181,267 | 114,979 | 296,246 | 38.8 | 316,761 | 179,426 | 496,187 | 36.2 |
| SALINA CRUZ, OAX. | 536 | 426 | 962 | 44.3 | 415 | 518 | 933 | 55.5 |
| PUERTO CHIAPAS | 5,510 | 5,086 | 10,596 | 48.0 | 4,860 | 4,842 | 9,702 | 49.9 |
| GOLFO - CARIBE | 422,256 | 123,212 | 545,468 | 22.6 | 432,485 | 117,033 | 549,518 | 21.3 |
| ALTAMIRA, TAMPS. | 181,722 | 29,239 | 210,961 | 13.9 | 179,823 | 28,376 | 208,199 | 13.6 |
| TAMPICO, TAMPS. | 3,482 | 3,378 | 6,860 | 49.2 | 2,497 | 2,083 | 4,580 | 45.5 |
| TUXPAN, VER. | 9,760 | 5,857 | 15,617 | 37.5 | 12,169 | 6,375 | 18,544 | 34.4 |
| VERACRUZ, VER. | 198,102 | 65,985 | 264,087 | 25.0 | 213,228 | 65,481 | 278,709 | 23.5 |
| COATZACOALCOS, VER. | 2,033 | 1,588 | 3,621 | 43.9 | 2,476 | 2,070 | 4,546 | 45.5 |
| DOS BOCAS, TAB. | - | - | - | N/C | - | - | - | N/C |
| SEYBAPLAYA, CAMP. | - | - | - | N/C | - | - | - | N/C |
| PROGRESO, YUC. | 26,207 | 16,803 | 43,010 | 39.1 | 21,247 | 12,142 | 33,389 | 36.4 |
| PUERTO MORELOS, Q. ROO | 950 | 362 | 1,312 | 27.6 | 1,045 | 506 | 1,551 | 32.6 |
| TOTAL | 1,254,649 | 524,838 | 1,779,487 | 29.5 | 1,396,631 | 607,400 | 2,004,031 | 30.3 |

CONTENEDORES OPERADOS POR TIPO DE MOVIMIENTO
Enero – marzo

Cajas

| UBICACION | ALTURA | | | | | | CABOTAJE | | | | | | TOTAL | | |
|------------------------|----------------|----------------|--------------|----------------|----------------|-------------|------------|--------------|--------------|------------|--------------|-------------|------------------|------------------|--------------|
| | IMPORTACION | | | EXPORTACION | | | ENTRADA | | | SALIDA | | | 2021 | 2022 | % |
| | 2021 | 2022 | % | 2021 | 2022 | % | 2021 | 2022 | % | 2021 | 2022 | % | | | |
| PACIFICO | 357,135 | 419,103 | 17.4 | 352,595 | 403,331 | 14.4 | 342 | 1,016 | 197.1 | 918 | 1,037 | 13.0 | 710,990 | 824,487 | 16.0 |
| EL SAUZAL, B.C. | - | - | N/C | - | - | N/C | - | - | N/C | - | - | N/C | - | - | N/C |
| ENSENADA, B.C. | 23,016 | 29,107 | 26.5 | 25,434 | 27,188 | 6.9 | - | - | N/C | - | - | N/C | 48,450 | 56,295 | 16.2 |
| PICHILINGUE, B.C.S. | - | 1,685 | N/C | - | - | N/C | - | - | N/C | - | - | N/C | - | 1,685 | N/C |
| GUAYMAS, SON. | 1,341 | 966 | (28.0) | 1,333 | 1,101 | (17.4) | - | - | N/C | - | - | N/C | 2,674 | 2,067 | (22.7) |
| MAZATLAN, SIN. | 2,911 | 1,566 | (46.2) | 3,149 | 2,281 | (27.6) | 342 | 498 | 45.6 | 382 | 622 | 62.8 | 6,784 | 4,967 | (26.8) |
| MANZANILLO, COL. | 245,592 | 243,788 | (0.7) | 236,186 | 231,232 | (2.1) | - | - | N/C | - | - | N/C | 481,778 | 475,020 | (1.4) |
| LAZARO CARDENAS, MICH. | 81,200 | 139,494 | 71.8 | 83,844 | 139,175 | 66.0 | - | - | N/C | - | - | N/C | 165,044 | 278,669 | 68.8 |
| SALINA CRUZ, OAX. | 426 | - | N/C | - | - | N/C | - | 518 | N/C | 536 | 415 | (22.6) | 962 | 933 | (3.0) |
| PUERTO CHIAPAS | 2,649 | 2,497 | (5.7) | 2,649 | 2,354 | (11.1) | - | - | N/C | - | - | N/C | 5,298 | 4,851 | (8.4) |
| GOLFO - CARIBE | 162,871 | 159,404 | (2.1) | 161,966 | 163,532 | 1.0 | - | - | N/C | - | - | N/C | 324,837 | 322,936 | (0.6) |
| ALTAMIRA, TAMPS. | 63,013 | 60,498 | (4.0) | 67,089 | 65,923 | (1.7) | - | - | N/C | - | - | N/C | 130,102 | 126,421 | (2.8) |
| TAMPICO, TAMPS. | 2,163 | 1,469 | (32.1) | 2,058 | 1,257 | (38.9) | - | - | N/C | - | - | N/C | 4,221 | 2,726 | (35.4) |
| TUXPAN, VER. | 5,041 | 5,459 | 8.3 | 5,218 | 6,149 | 17.8 | - | - | N/C | - | - | N/C | 10,259 | 11,608 | 13.1 |
| VERACRUZ, VER. | 80,257 | 81,628 | 1.7 | 75,156 | 80,165 | 6.7 | - | - | N/C | - | - | N/C | 155,413 | 161,793 | 4.1 |
| COATZACOALCOS, VER. | 850 | 1,081 | 27.2 | 964 | 1,200 | 24.5 | - | - | N/C | - | - | N/C | 1,814 | 2,281 | 25.7 |
| DOS BOCAS, TAB. | - | - | N/C | - | - | N/C | - | - | N/C | - | - | N/C | - | - | N/C |
| SEYBAPLAYA, CAMP. | - | - | N/C | - | - | N/C | - | - | N/C | - | - | N/C | - | - | N/C |
| PROGRESO, YUC. | 11,239 | 8,806 | (21.6) | 11,032 | 8,416 | (23.7) | - | - | N/C | - | - | N/C | 22,271 | 17,222 | (22.7) |
| PUERTO MORELOS, Q. ROO | 308 | 463 | 50.3 | 449 | 422 | (6.0) | - | - | N/C | - | - | N/C | 757 | 885 | 16.9 |
| TOTAL | 520,006 | 578,507 | 11.3 | 514,561 | 566,863 | 10.2 | 342 | 1,016 | 197.1 | 918 | 1,037 | 13.0 | 1,035,827 | 1,147,423 | 10.8 |

CONTENEDORES LLENOS OPERADOS POR TIPO DE MOVIMIENTO

Enero – marzo

Cajas de 20 pies

| UBICACION | ALTURA | | | | | | CABOTAJE | | | | | | TOTAL | | |
|------------------------|----------------|----------------|---------------|---------------|---------------|-------------|------------|------------|-------------|------------|------------|---------------|----------------|----------------|--------------|
| | IMPORTACION | | | EXPORTACION | | | ENTRADA | | | SALIDA | | | 2021 | 2022 | % |
| | 2021 | 2022 | % | 2021 | 2022 | % | 2021 | 2022 | % | 2021 | 2022 | % | | | |
| PACIFICO | 89,085 | 93,401 | 4.8 | 42,406 | 48,976 | 15.5 | 342 | 498 | 45.6 | 536 | 415 | (22.6) | 132,369 | 143,290 | 8.3 |
| EL SAUZAL, B.C. | - | - | N/C | - | - | N/C | - | - | N/C | - | - | N/C | - | - | N/C |
| ENSENADA, B.C. | 4,960 | 5,997 | 20.9 | 1,368 | 1,087 | (20.5) | - | - | N/C | - | - | N/C | 6,328 | 7,084 | 11.9 |
| PICHILINGUE, B.C.S. | - | - | N/C | - | - | N/C | - | - | N/C | - | - | N/C | - | - | N/C |
| GUAYMAS, SON. | 145 | 188 | 29.7 | 628 | 567 | (9.7) | - | - | N/C | - | - | N/C | 773 | 755 | (2.3) |
| MAZATLAN, SIN. | 572 | 274 | (52.1) | 1,221 | 991 | (18.8) | 342 | 498 | 45.6 | - | - | N/C | 2,135 | 1,763 | (17.4) |
| MANZANILLO, COL. | 67,174 | 60,408 | (10.1) | 32,550 | 28,650 | (12.0) | - | - | N/C | - | - | N/C | 99,724 | 89,058 | (10.7) |
| LAZARO CARDENAS, MICH. | 16,234 | 26,534 | 63.4 | 6,639 | 17,681 | 166.3 | - | - | N/C | - | - | N/C | 22,873 | 44,215 | 93.3 |
| SALINA CRUZ, OAX. | - | - | N/C | - | - | N/C | - | - | N/C | 536 | 415 | (22.6) | 536 | 415 | (22.6) |
| PUERTO CHIAPAS, CHIS. | - | - | N/C | - | - | N/C | - | - | N/C | - | - | N/C | - | - | N/C |
| GOLFO - CARIBE | 45,498 | 39,731 | (12.7) | 35,226 | 36,938 | 4.9 | - | - | N/C | - | - | N/C | 80,724 | 76,669 | (5.0) |
| ALTAMIRA, TAMPS. | 20,466 | 17,472 | (14.6) | 22,032 | 21,589 | (2.0) | - | - | N/C | - | - | N/C | 42,498 | 39,061 | (8.1) |
| TAMPICO, TAMPS. | 1 | 4 | 300.0 | 775 | 431 | (44.4) | - | - | N/C | - | - | N/C | 776 | 435 | (43.9) |
| TUXPAN, VER. | 1 | 2 | 100.0 | 2,673 | 2,443 | (8.6) | - | - | N/C | - | - | N/C | 2,674 | 2,445 | (8.6) |
| VERACRUZ, VER. | 24,223 | 21,639 | (10.7) | 9,461 | 12,279 | 29.8 | - | - | N/C | - | - | N/C | 33,684 | 33,918 | 0.7 |
| COATZACOALCOS, VER. | - | - | N/C | 7 | 6 | (14.3) | - | - | N/C | - | - | N/C | 7 | 6 | (14.3) |
| DOS BOCAS, TAB. | - | - | N/C | - | - | N/C | - | - | N/C | - | - | N/C | - | - | N/C |
| SEYBAPLAYA, CAMP. | - | - | N/C | - | - | N/C | - | - | N/C | - | - | N/C | - | - | N/C |
| PROGRESO, YUC. | 708 | 515 | (27.3) | 247 | 154 | (37.7) | - | - | N/C | - | - | N/C | 955 | 669 | (29.9) |
| PUERTO MORELOS, Q. ROO | 99 | 99 | - | 31 | 36 | 16.1 | - | - | N/C | - | - | N/C | 130 | 135 | 3.8 |
| TOTAL | 134,583 | 133,132 | (1.1) | 77,632 | 85,914 | 10.7 | 342 | 498 | 45.6 | 536 | 415 | (22.6) | 213,093 | 219,959 | 3.2 |

N/C : NO COMPARABLE

CONTENEDORES VACIOS OPERADOS POR TIPO DE MOVIMIENTO
Enero – marzo

Cajas de 20 pies

| UBICACION | ALTURA | | | | | | CABOTAJE | | | | | | TOTAL | | |
|------------------------|---------------|---------------|-------------|---------------|---------------|---------------|----------|------|------------|------------|------------|-------------|---------------|---------------|---------------|
| | IMPORTACION | | | EXPORTACION | | | ENTRADA | | | SALIDA | | | 2021 | 2022 | % |
| | 2021 | 2022 | % | 2021 | 2022 | % | 2021 | 2022 | % | 2021 | 2022 | % | | | |
| PACIFICO | 4,993 | 7,693 | 54.1 | 50,217 | 42,338 | (15.7) | - | 518 | N/C | 382 | 622 | 62.8 | 55,592 | 51,171 | (8.0) |
| EL SAUZAL, B.C. | - | - | N/C | - | - | N/C | - | - | N/C | - | - | N/C | - | - | N/C |
| ENSENADA, B.C. | 3 | 583 | 19,333.3 | 6,026 | 3,277 | (45.6) | - | - | N/C | - | - | N/C | 6,029 | 3,860 | N/C |
| PICHILINGUE, B.C.S. | - | - | N/C | - | - | N/C | - | - | N/C | - | - | N/C | - | - | N/C |
| GUAYMAS, SON. | 499 | 245 | (50.9) | 1 | 44 | 4,300.0 | - | - | N/C | - | - | N/C | 500 | 289 | N/C |
| MAZATLAN, SIN. | 795 | 136 | (82.9) | 66 | 28 | (57.6) | - | - | N/C | 382 | 622 | 62.8 | 1,243 | 786 | N/C |
| MANZANILLO, COL. | 2,731 | 2,236 | (18.1) | 33,694 | 26,546 | (21.2) | - | - | N/C | - | - | N/C | 36,425 | 28,782 | N/C |
| LAZARO CARDENAS, MICH. | 539 | 4,493 | 733.6 | 10,430 | 12,443 | 19.3 | - | - | N/C | - | - | N/C | 10,969 | 16,936 | N/C |
| SALINA CRUZ, OAX. | 426 | - | N/C | - | - | N/C | - | 518 | N/C | - | - | N/C | 426 | 518 | N/C |
| PUERTO CHIAPAS | - | - | N/C | - | - | N/C | - | - | N/C | - | - | N/C | - | - | N/C |
| GOLFO - CARIBE | 7,185 | 7,912 | 10.1 | 16,297 | 11,773 | (27.8) | - | - | N/C | - | - | N/C | 23,482 | 19,685 | (16.2) |
| ALTAMIRA, TAMPS. | 3,609 | 4,260 | 18.0 | 3,136 | 1,322 | (57.8) | - | - | N/C | - | - | N/C | 6,745 | 5,582 | N/C |
| TAMPICO, TAMPS. | 806 | 437 | (45.8) | - | - | N/C | - | - | N/C | - | - | N/C | 806 | 437 | N/C |
| TUXPAN, VER. | 2,227 | 2,227 | - | - | - | N/C | - | - | N/C | - | - | N/C | 2,227 | 2,227 | N/C |
| VERACRUZ, VER. | 509 | 903 | 77.4 | 12,546 | 10,056 | (19.8) | - | - | N/C | - | - | N/C | 13,055 | 10,959 | N/C |
| COATZACOALCOS, VER. | - | 10 | N/C | - | - | N/C | - | - | N/C | - | - | N/C | - | 10 | N/C |
| DOS BOCAS, TAB. | - | - | N/C | - | - | N/C | - | - | N/C | - | - | N/C | - | - | N/C |
| SEYBAPLAYA, CAMP. | - | - | N/C | - | - | N/C | - | - | N/C | - | - | N/C | - | - | N/C |
| PROGRESO, YUC. | 34 | 52 | 52.9 | 543 | 334 | (38.5) | - | - | N/C | - | - | N/C | 577 | 386 | N/C |
| PUERTO MORELOS, Q. ROO | - | 23 | N/C | 72 | 61 | (15.3) | - | - | N/C | - | - | N/C | 72 | 84 | N/C |
| TOTAL | 12,178 | 15,605 | 28.1 | 66,514 | 54,111 | (18.6) | - | 518 | N/C | 382 | 622 | 62.8 | 79,074 | 70,856 | (10.4) |

CONTENEDORES LLENOS OPERADOS POR TIPO DE MOVIMIENTO

Enero – marzo

Cajas de 40 pies

| UBICACION | ALTURA | | | | | | CABOTAJE | | | | | | TOTAL | | |
|------------------------|----------------|----------------|-------------|----------------|----------------|-------------|----------|------|-----|--------|------|-----|----------------|----------------|-------------|
| | IMPORTACION | | | EXPORTACION | | | ENTRADA | | | SALIDA | | | 2021 | 2022 | % |
| | 2021 | 2022 | % | 2021 | 2022 | % | 2021 | 2022 | % | 2021 | 2022 | % | | | |
| PACIFICO | 231,919 | 279,610 | 20.6 | 118,093 | 130,818 | 10.8 | - | - | N/C | - | - | N/C | 350,012 | 410,428 | 17.3 |
| EL SAUZAL, B.C. | - | - | N/C | - | - | N/C | - | - | N/C | - | - | N/C | - | - | N/C |
| ENSENADA, B.C. | 15,782 | 20,995 | 33.0 | 8,886 | 9,144 | 2.9 | - | - | N/C | - | - | N/C | 24,668 | 30,139 | 22.2 |
| PICHILINGUE, B.C.S. | - | 1,685 | N/C | - | - | N/C | - | - | N/C | - | - | N/C | - | 1,685 | N/C |
| GUAYMAS, SON. | 363 | 169 | (53.4) | 664 | 484 | (27.1) | - | - | N/C | - | - | N/C | 1,027 | 653 | (36.4) |
| MAZATLAN, SIN. | 1,434 | 1,048 | (26.9) | 886 | 759 | (14.3) | - | - | N/C | - | - | N/C | 2,320 | 1,807 | (22.1) |
| MANZANILLO, COL. | 158,143 | 168,356 | 6.5 | 81,902 | 69,085 | (15.6) | - | - | N/C | - | - | N/C | 240,045 | 237,441 | (1.1) |
| LAZARO CARDENAS, MICH. | 56,002 | 87,199 | 55.7 | 23,195 | 49,074 | 111.6 | - | - | N/C | - | - | N/C | 79,197 | 136,273 | 72.1 |
| SALINA CRUZ, OAX. | - | - | N/C | - | - | N/C | - | - | N/C | - | - | N/C | - | - | N/C |
| PUERTO CHIAPAS, CHIS. | 195 | 158 | (19.0) | 2,560 | 2,272 | (11.3) | - | - | N/C | - | - | N/C | 2,755 | 2,430 | (11.8) |
| GOLFO - CARIBE | 91,068 | 94,307 | 3.6 | 79,698 | 83,601 | 4.9 | - | - | N/C | - | - | N/C | 170,766 | 177,908 | 4.2 |
| ALTAMIRA, TAMPS. | 33,988 | 33,845 | (0.4) | 35,624 | 36,536 | 2.6 | - | - | N/C | - | - | N/C | 69,612 | 70,381 | 1.1 |
| TAMPICO, TAMPS. | 71 | 238 | 235.2 | 1,282 | 793 | (38.1) | - | - | N/C | - | - | N/C | 1,353 | 1,031 | (23.8) |
| TUXPAN, VER. | 1,008 | 1,156 | 14.7 | 2,535 | 3,706 | 46.2 | - | - | N/C | - | - | N/C | 3,543 | 4,862 | 37.2 |
| VERACRUZ, VER. | 53,109 | 55,880 | 5.2 | 29,100 | 33,775 | 16.1 | - | - | N/C | - | - | N/C | 82,209 | 89,655 | 9.1 |
| COATZACOALCOS, VER. | 56 | 42 | (25.0) | 957 | 1,193 | 24.7 | - | - | N/C | - | - | N/C | 1,013 | 1,235 | 21.9 |
| DOS BOCAS, TAB. | - | - | N/C | - | - | N/C | - | - | N/C | - | - | N/C | - | - | N/C |
| SEYBAPLAYA, CAMP. | - | - | N/C | - | - | N/C | - | - | N/C | - | - | N/C | - | - | N/C |
| PROGRESO, YUC. | 2,627 | 2,835 | 7.9 | 9,999 | 7,454 | (25.5) | - | - | N/C | - | - | N/C | 12,626 | 10,289 | (18.5) |
| PUERTO MORELOS, Q. ROO | 209 | 311 | 48.8 | 201 | 144 | (28.4) | - | - | N/C | - | - | N/C | 410 | 455 | 11.0 |
| TOTAL | 322,987 | 373,917 | 15.8 | 197,791 | 214,419 | 8.4 | - | - | N/C | - | - | N/C | 520,778 | 588,336 | 13.0 |

N/C: NO COMPARABLE

CONTENEDORES VACIOS OPERADOS POR TIPO DE MOVIMIENTO

Enero – marzo

Cajas de 40 pies

| UBICACION | ALTURA | | | | | | CABOTAJE | | | | | | TOTAL | | |
|------------------------|---------------|---------------|--------------|----------------|----------------|-------------|----------|------|-----|--------|------|-----|----------------|----------------|--------------|
| | IMPORTACION | | | EXPORTACION | | | ENTRADA | | | SALIDA | | | | | |
| | 2021 | 2022 | % | 2021 | 2022 | % | 2021 | 2022 | % | 2021 | 2022 | % | 2021 | 2022 | % |
| PACIFICO | 31,138 | 38,399 | 23.3 | 141,879 | 181,199 | 27.7 | - | - | N/C | - | - | N/C | 173,017 | 219,598 | 26.9 |
| EL SAUZAL, B.C. | - | - | N/C | - | - | N/C | - | - | N/C | - | - | N/C | - | - | N/C |
| ENSENADA, B.C. | 2,271 | 1,532 | (32.5) | 9,154 | 13,680 | 49.4 | - | - | N/C | - | - | N/C | 11,425 | 15,212 | 33.1 |
| PICHILINGUE, B.C.S. | - | - | N/C | - | - | N/C | - | - | N/C | - | - | N/C | - | - | N/C |
| GUAYMAS, SON. | 334 | 364 | 9.0 | 40 | 6 | (85.0) | - | - | N/C | - | - | N/C | 374 | 370 | (1.1) |
| MAZATLAN, SIN. | 110 | 108 | (1.8) | 976 | 503 | (48.5) | - | - | N/C | - | - | N/C | 1,086 | 611 | (43.7) |
| MANZANILLO, COL. | 17,544 | 12,788 | (27.1) | 88,040 | 106,951 | 21.5 | - | - | N/C | - | - | N/C | 105,584 | 119,739 | 13.4 |
| LAZARO CARDENAS, MICH. | 8,425 | 21,268 | 152.4 | 43,580 | 59,977 | 37.6 | - | - | N/C | - | - | N/C | 52,005 | 81,245 | 56.2 |
| SALINA CRUZ, OAX. | - | - | N/C | - | - | N/C | - | - | N/C | - | - | N/C | - | - | N/C |
| PUERTO CHIAPAS, CHIS. | 2,454 | 2,339 | (4.7) | 89 | 82 | (7.9) | - | - | N/C | - | - | N/C | 2,543 | 2,421 | (4.8) |
| GOLFO - CARIBE | 19,120 | 17,454 | (8.7) | 30,745 | 31,220 | 1.5 | - | - | N/C | - | - | N/C | 49,865 | 48,674 | (2.4) |
| ALTAMIRA, TAMPS. | 4,950 | 4,921 | (0.6) | 6,297 | 6,476 | 2.8 | - | - | N/C | - | - | N/C | 11,247 | 11,397 | 1.3 |
| TAMPICO, TAMPS. | 1,285 | 790 | (38.5) | 1 | 33 | 3,200.0 | - | - | N/C | - | - | N/C | 1,286 | 823 | (36.0) |
| TUXPAN, VER. | 1,805 | 2,074 | 14.9 | 10 | - | N/C | - | - | N/C | - | - | N/C | 1,815 | 2,074 | 14.3 |
| VERACRUZ, VER. | 2,416 | 3,206 | 32.7 | 24,049 | 24,055 | 0.0 | - | - | N/C | - | - | N/C | 26,465 | 27,261 | 3.0 |
| COATZACOALCOS, VER. | 794 | 1,029 | 29.6 | - | 1 | N/C | - | - | N/C | - | - | N/C | 794 | 1,030 | 29.7 |
| DOS BOCAS, TAB. | - | - | N/C | - | - | N/C | - | - | N/C | - | - | N/C | - | - | N/C |
| SEYBAPLAYA, CAMP. | - | - | N/C | - | - | N/C | - | - | N/C | - | - | N/C | - | - | N/C |
| PROGRESO, YUC. | 7,870 | 5,404 | (31.3) | 243 | 474 | 95.1 | - | - | N/C | - | - | N/C | 8,113 | 5,878 | (27.5) |
| PUERTO MORELOS, Q. ROO | - | 30 | N/C | 145 | 181 | 24.8 | - | - | N/C | - | - | N/C | 145 | 211 | 45.5 |
| TOTAL | 50,258 | 55,853 | 11.1 | 172,624 | 212,419 | 23.1 | - | - | N/C | - | - | N/C | 222,882 | 268,272 | 20.4 |

NC : NO COMPARABLE

Vehículos automotores

VEHICULOS TRANSPORTADOS POR VIA MARITIMA EN TRAFICO DE ALTURA *

Enero – marzo

Unidades

| LITORAL | ALTURA | | | | TOTAL | | |
|------------------------|----------------|----------------|----------------|----------------|----------------|----------------|---------------|
| | IMPORTACION | | EXPORTACION | | 2021 | 2022 | % |
| | 2021 | 2022 | 2021 | 2022 | | | |
| PACIFICO | 51,486 | 87,474 | 64,162 | 49,404 | 115,648 | 136,878 | 18.4 |
| ENSENADA, B.C. | - | - | - | - | - | - | N/C |
| MAZATLAN, SIN. | 5,141 | 2,384 | 385 | - | 5,526 | 2,384 | (56.9) |
| MANZANILLO, COL. | 1,145 | 641 | - | - | 1,145 | 641 | (44.0) |
| LAZARO CARDENAS, MICH. | 45,200 | 84,449 | 62,754 | 49,404 | 107,954 | 133,853 | 24.0 |
| ACAPULCO, GRO. | - | - | 1,023 | - | 1,023 | - | N/C |
| GOLFO - CARIBE | 61,679 | 61,650 | 221,899 | 193,553 | 283,578 | 255,203 | (10.0) |
| ALTAMIRA, TAMPS. | 183 | 518 | 85,381 | 75,195 | 85,564 | 75,713 | (11.5) |
| TAMPICO, TAMPS. | - | - | - | - | - | - | N/C |
| TUXPAN, VER. | - | - | 501 | - | 501 | - | N/C |
| VERACRUZ, VER. | 61,496 | 61,132 | 136,017 | 118,358 | 197,513 | 179,490 | (9.1) |
| TOTAL | 113,165 | 149,124 | 286,061 | 242,957 | 399,226 | 392,081 | (1.8) |

N/C : NO COMPARABLE

* NO INCLUYE MAQUINARIA AGRICOLA

Movimiento de pasajeros en cruceros

CRUCEROS ATENDIDOS

Enero – marzo

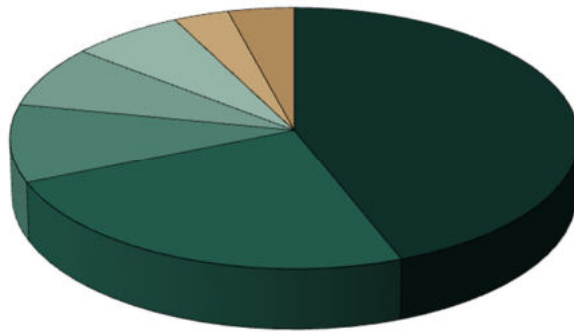
Arribos de cruceros y número de pasajeros

| UBICACION | ARRIBOS | | | PASAJEROS | | | PASAJEROS POR CRUCERO | | |
|--------------------------|---------|------------|------------|-----------|------------------|------------|-----------------------|--------------|------------|
| | 2021 | 2022 | % | 2021 | 2022 | % | 2021 | 2022 | % |
| PACIFICO | - | 219 | N/C | - | 383,108 | N/C | - | 1,749 | N/C |
| ENSENADA, B.C. | - | 26 | N/C | - | 45,266 | N/C | - | 1,741 | N/C |
| SAN CARLOS, B.C.S. | - | - | N/C | - | - | N/C | - | - | N/C |
| CABO SAN LUCAS, B.C.S. | - | 79 | N/C | - | 131,093 | N/C | - | 1,659 | N/C |
| LA PAZ, B.C.S. | - | 1 | N/C | - | 1,116 | N/C | - | 1,116 | N/C |
| PICHILINGUE, B.C.S. | - | - | N/C | - | - | N/C | - | - | N/C |
| PUERTO ESCONDIDO, B.C.S. | - | - | N/C | - | - | N/C | - | - | N/C |
| LORETO, B.C.S. | - | - | N/C | - | - | N/C | - | - | N/C |
| SANTA ROSALIA, B.C.S. | - | - | N/C | - | - | N/C | - | - | N/C |
| GUAYMAS, SON. | - | - | N/C | - | - | N/C | - | - | N/C |
| TOPOLOBAMPO, SIN. | - | - | N/C | - | - | N/C | - | - | N/C |
| MAZATLAN, SIN. | - | 47 | N/C | - | 92,470 | N/C | - | 1,967 | N/C |
| PUERTO VALLARTA, JAL. | - | 56 | N/C | - | 103,644 | N/C | - | 1,851 | N/C |
| MANZANILLO, COL. | - | 2 | N/C | - | 2,219 | N/C | - | 1,110 | N/C |
| ZIHUATANEJO, GRO. | - | - | N/C | - | - | N/C | - | - | N/C |
| ACAPULCO, GRO. | - | - | N/C | - | - | N/C | - | - | N/C |
| HUATULCO, OAX. | - | 8 | N/C | - | 7,300 | N/C | - | 913 | N/C |
| PUERTO CHIAPAS, CHIS. | - | - | N/C | - | - | N/C | - | - | N/C |
| GOLFO - CARIBE | - | 562 | N/C | - | 972,719 | N/C | - | 1,730 | N/C |
| TAMPICO, TAMPS. | - | - | N/C | - | - | N/C | - | - | N/C |
| VERACRUZ, VER. | - | - | N/C | - | - | N/C | - | - | N/C |
| DOS BOCAS, TAB. | - | - | N/C | - | - | N/C | - | - | N/C |
| SEYBAPLAYA, CAMP. | - | 4 | N/C | - | 204 | N/C | - | 51 | N/C |
| PROGRESO, YUC. | - | 28 | N/C | - | 43,385 | N/C | - | 1,549 | N/C |
| PUERTO MORELOS, Q. ROO | - | - | N/C | - | - | N/C | - | - | N/C |
| PLAYA DEL CARMEN, Q. ROO | - | - | N/C | - | - | N/C | - | - | N/C |
| COZUMEL, Q. ROO | - | 344 | N/C | - | 599,532 | N/C | - | 1,743 | N/C |
| CANCUN, Q. ROO | - | - | N/C | - | - | N/C | - | - | N/C |
| PUNTA VENADO, Q. ROO | - | - | N/C | - | - | N/C | - | - | N/C |
| MAJAHUAL, Q. ROO | - | 186 | N/C | - | 329,598 | N/C | - | 1,772 | N/C |
| TOTAL | - | 781 | N/C | - | 1,355,827 | N/C | - | 1,736 | N/C |

* INCLUYE CRUCEROS ECOTURISTICOS

N/C : NO COMPARABLE

DISTRIBUCION DEL MOVIMIENTO DE CRUCEROS (PASAJEROS)



- COZUMEL, Q. ROO
- MAJAHUAL, Q. ROO
- CABO SAN LUCAS, B.C.S.
- PUERTO VALLARTA, JAL.
- MAZATLAN, SIN.
- ENSENADA, B.C.
- OTROS

DISTRIBUCION POR PUERTO

OBSERVACIONES

- No se contabilizan los contenedores operados a costado de buque para reacomodo de carga.
- El movimiento de pasajeros se refiere, en la mayoría de los puertos, al total de la lista de pasajeros.
- Las cifras pueden variar debido a correcciones o ajustes por parte de las fuentes, por lo que es importante tomarlas con carácter de preliminares.

FUENTE

Administraciones Portuarias Integrales y Concesionarios.

Cualquier aclaración o corrección de las cifras aquí
contenidas, será bienvenida en la Dirección General de
Puertos, ubicada en
Av. Heroica Escuela Naval Militar No. 669, 1er piso
Colonia Presidentes Ejidales, 2da. Sección, alcaldía de
Coyoacán.
Ciudad de México, C. P. 04470

Tel: 55 5624 6500, e-mail: dirgralpuertos@semar.gob.mx



GOBIERNO DE MÉXICO



Av. Heroica Escuela Naval Militar No. 669, 1er piso, colonia
Presidentes Ejidales, 2da. Sección, alcaldía Coyoacán, 04470
Ciudad de México.
www.gob.mx/semar